Johnston Streets

Courtesy of the
City of Johnston
Department of Community Development

Last Updated: **June 2009**

Streets Color Code Index

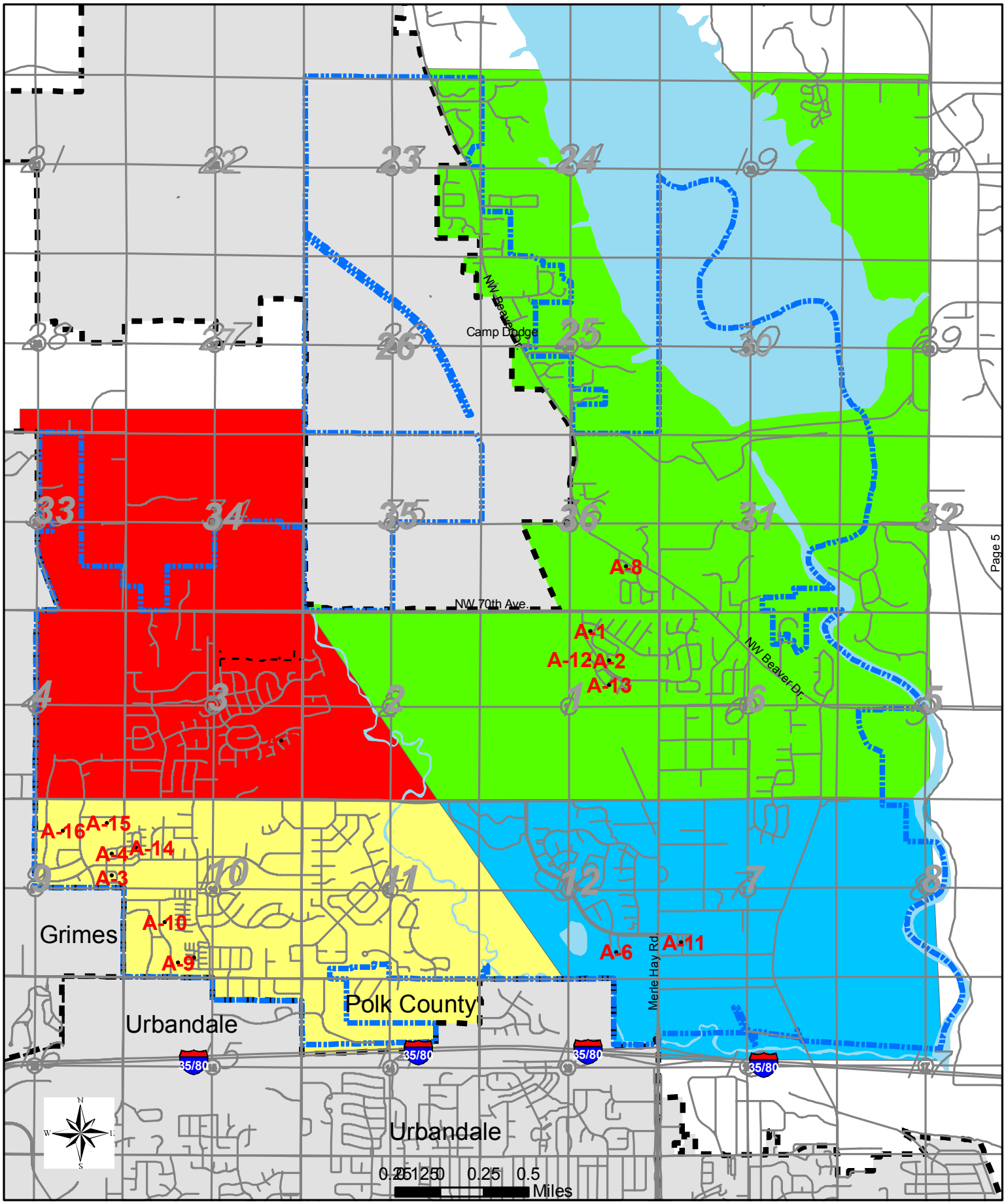

Parks, Schools, and Government Facilities

			Page
Schools	Beaver Creek Elementary		2
	Horizon Elementary		5
	Johnston Comm. Schools Bus Barn		3,4
	Johnston High School		1,7
	Johnston Middle School		1,7
	Lawson Elementary		3,4,7
	Summit Middle School		5
	Timber Ridge		6
	Wallace Elementary		1,7
City Government & Facilities	Crown Point Center		7
	Johnston City Hall		1,3,4,7
	Johnston Fire Department		1,4,7
	Johnston Police Department (Located at City Hall)		1,3,4,7
	Johnston Public Library		1,3
	Johnston Public Works		3
Parks & Recreation	Beaverdale Little League (Private Club)		4
	Ceres Park		1,7
	Creekside Park		7
	Dewey Park		3
	Hyperion Field Club (Private Country Club)		1,9
	Lakeview Recreation Area (Saylorville Lake)		8,9
	Pointe Vista Park		2
	Terra Lake		7
	Walnut Ridge Recreation Area (Saylorville Lake)		8,9

Street Names - Alphabetical

PRE	STREET NAME					PAGE #	SECTION #	NOTES
	Agate Lane					10	9	Villas at Glenstone Ridge Plat 1(PRIVATE DRIVE)
	Ash Street					5	10	Longview Greens North (Bent Tree Meadows) (PRIVATE DRIVE)
	Ashland Place					7	12	Green Meadows Winwood Apts (PRIVATE DRIVE)
	Ashley Circle					6	11	Green Meadows West #12
	Ashley Drive					6	11	Green Meadows West #12
	Ashley Place					6	11	Res. No. 00-25 Hillcrest #1
	Ashton Drive					2	3	Ashton Point Plat #1
	Aspen Circle					7	12	Aspen on the Green (PRIVATE DRIVE)
	Aubrey Court					1	1	Johnston Commons Plat 4
	Augustine Court					2	2	Augustine
	Barnham Drive					6	11	Green Meadows West #9
	Barnsley Drive					6	11	Green Meadows West #12
	Barton Court					2	3	Green Meadows North Townhouses (PRIVATE DRIVE)
	Bayern Lane					10	9	Adam Ridge Townhouses (PRIVATE DRIVE)
	Beaverbrooke Blvd					11	33-4	Silverstone Plat #2
NW	Beaver Drive					1, 3, 4, 7		Cordaro Estates, Dewey Meadows Subdivision, Friestad Acres, Harlan Estates, Briarcliffe #1, Johnston Industrial Park
	Beech Street					5	10	Longview Greens North (Bent Tree Meadows) (PRIVATE DRIVE)
	Bentley Place					2	3	Green Meadows North #5
	Birchwood Court					6	11	Birchwood
	Biscayne Drive					2	3	Newport Vista
	Blackstone					6	11	Green Meadows West #5
	Boston Court					4	7	Villas at Johnston Station (PRIVATE DRIVE)
	Bradford Lane					10	9	Adam Ridge (PRIVATE DRIVE)
	Bramwell Court					2	3	Green Meadows North #2
	Brandywine Drive					6	11	Green Meadows West #1 & #2
	Bremen Court					10	9	Adam Ridge (PRIVATE DRIVE)
	Brentwood Circle					7	12	Green Meadows
	Brett Ashley Court					1	1	Mansions Apts. (PRIVATE DRIVE)
	Briargate Court					6	11	Green Meadows West #1
	Bristol Lane					10	9	Adam Ridge (PRIVATE DRIVE)
	Brook Ridge Court					2	2	Augustine
	Brook Ridge Drive					2	2	Augustine
	Bromley Place					2	3	Green Meadows North Townhomes (PRIVATE DRIVE)
	Caldwell Circle					6	11	Green Meadows West #12
	Candleridge Circle					2	3	Candleridge Park #1
	Capitol View Court					3	6	Northglenn #4
	Cardiff Court					2	3	Green Meadows North #2
	Carey Court					9	36	Rittger's Oaks @ Hyperion #1
	Carmel Circle					2	3	Newport Vista
	Carmel Drive					2	3	Newport Vista
	Catalina Circle					2	3	Newport Ridge
	Catalina Drive					10	9	Newport Ridge, Providence Pointe
	Cedar Crest Drive					7	12	Winwood Apartments (PRIVATE DRIVE)
	Cedar Street					5	10	Longview Greens North (Bent Tree Meadows) (PRIVATE DRIVE)
	Century Way East					5	10	Century Trace Townhomes (PRIVATE DRIVE)
	Century Way West					5	10	Century Trace Townhomes (PRIVATE DRIVE)
	Century Woods Circle					5	10	Century Woods Plat #1
	Ceres Circle					7	12	Green Meadows
	Chambery Blvd.					6	11	Green Meadows West #4, #5, #6, #9

* "Section" denotes the section number within the township.

Street Names - Alphabetical

PRE	STREET NAME					PAGE #	SECTION #	NOTES
	Chapel Ridge Way					1	1	Chapel Ridge Apts. (PRIVATE DRIVE)
	Charles Dickens Court					1	1	Johnston Commons Plat #1
	Chatham Circle					6	11	Green Meadows West #11
	Chatham Street					6	11	Green Meadows West #11
	Cheldon Court					2	3	Green Meadows North #4
	Cheshire Lane					5	10	Century Trace Townhomes **(PRIVATE DRIVE)**
	Cheslie Court					2	3	Green Meadows North Townhouses (PRIVATE DRIVE)
	Clark Lane					1	1	Chapel Ridge Apts. (PRIVATE DRIVE)
	Coburn Lane					3	6	
	Columbine Drive					7	12	Green Meadows
	Compton Court					2	3	Green Meadows North #2
	Corporate Drive					7	12	Green Meadows
	Cottage Drive					9	36	Rittger's Oaks Townhouses (PRIVATE DRIVE)
	Country Ridge Lane					9	36	Country Ridge
	Country View Lane					5	10	Century Trace Townhomes (PRIVATE DRIVE)
	Coventry Circle					10	9	Adam Ridge (PRIVATE DRIVE)
	Cowden Drive					2	3	Green Meadows North #3, #5, & #10
	Crabapple Lane					7	12	Green Meadows
	Crescent Chase					5, 6	10, 11	Crescent Chase #1, Green Meadows #1& #7
	Dawn Drive					8	23	Sunset Ridge Plat 2
	Daybreak Road					8	23	Sunset Ridge
	Deerwood Circle					3	6	Eagle Ridge #1
	Denton Place					2	3	Green Meadows North Townhouses (PRIVATE DRIVE)
	Dewey Place					3	6	Johnston Meadows Plat 1
	Dogwood Circle					7	12	Green Meadows
	Dogwood Lane					7	12	Green Meadows
	Durham Circle					6	11	Green Meadows West #5 & #8
	Dusk Drive					8	23	Sunset Ridge Plat 2
	Eagle Crest Drive					8	23	Eagle Crest /Eastates #1
	Eagle Pointe Drive					8	23	Eagle Pointe
	Eagle Ridge Drive					3	6	Eagle Ridge #1
	Eagles Nest Drive					5	10	Century Woods Plat #1
	Elm Lane					5	10	Longview Greens North (Bent Tree Meadows) (PRIVATE DRIVE)
	Enclave Circle					9	25	The Enclave
	Enfield Circle					2	3	Ashton Point Plat #1
	Enfield Drive					2	3	Green Meadows North #4 & Ashton Point Plat #1
	Espanade Street					9	36	Rittger's Oaks Townhouses (PRIVATE DRIVE)
	Essex Drive					10	9	Adam Ridge (PRIVATE DRIVE)
	Fir Lane					5	10	Longview Greens North (Bent Tree Meadows) (PRIVATE DRIVE)
	Forest Drive					3	6	The Forest
	Four Pines Street					4	7	Pinewood Glen Pat 2
	Foxboro Road					6	11	Green Meadows West #1, #8, #11 & #12
	Fullerton Court					2	3	Green Meadows West #6 & #7
	Gables Way					1	1	Chapel Ridge Apts. (PRIVATE DRIVE)
	Galleria Drive					2	3	Res. No. 99-224 Newport Ridge
	Galleria Street					2	3	Newport Ridge
	Garnet Lane					5	10	Longview Greens North (Bent Tree Meadows) (PRIVATE DRIVE)
	Garrison Court					3	6	Northglenn #2
	Glenn Circle					1	1	Chapel Ridge Apts. (PRIVATE DRIVE)
	Green View Lane					5	10	Century Trace Townhomes (PRIVATE DRIVE)
	Greendale Circle					7	12	Green Meadows Winwood Apts (PRIVATE DRIVE)

* "Section" denotes the section number within the township.

Street Names - Alphabetical

PRE	STREET NAME					PAGE #	SECTION #	NOTES
	Greendale Place					7	12	Green Meadows Winwood Apts (PRIVATE DRIVE)
	Greendale Road					7	12	Green Meadows
	Greenway Park					7	12	Green Meadows
	Greywood Circle					7	12	Green Meadows
	Hadfield					6	11	Green Meadows West #5
	Hamlet Street					9	36	Rittger's Oaks Townhouses
	Hampton Court					2	3	Green Meadows North Plat #4
	Hanworth Drive					2	3	Green Meadows North Townhouses (PRIVATE DRIVE)
	Harbor Oaks Drive					8	25	Harbor Oaks
	Harbour Drive					8	24	Harbour #1
	Hardwicke Court					6	11	Green Meadows West #10
	Hardwicke Drive					6	11	Green Meadows West #8 & #10
	Hawthorn Court					7	12	Green Meadows
	Heather Bow					6	11	Green Meadows West #2 & #3
	Hemingway Street					1	1	Mansions Apts. (PRIVATE DRIVE)
	Henry James Court					1	1	Johnston Commons Plat 6
	Hickory Court					7	12	Green Meadows
	High Point Circle					1	1	High Point
	Highland Oaks Drive					5	10	Greenwood Hills #2
	Hillcrest Court					9	36	Rittger's Oaks @ Hyperion #1
	Horizon Road					8	23	Sunset Ridge Plat 2
	Huntington Circle					2	3	Newport Ridge
	Huntingwood Court					6	11	Green Meadows West #1
	Hyperion Pointe					9	36	(Hyperion Pointe Dr. on map) Hyperion Pointe
	Ironwood Lane					5	10	Longview Greens North (Bent Tree Meadows) (PRIVATE DRIVE)
	Jake Barnes Court					1	1	Mansions Apts. (PRIVATE DRIVE)
	James Francis Place					8	25	(James Francis Dr. on map) Harbor Oaks
	Jane Austen Court					1	1	Johnston Commons Plat 6
	Johnston Drive					4	7	Northwest Business Park
	Jordan Court					4	7	Villas at Johnston Station (PRIVATE DRIVE)
	Jules Verne Court					1	1	Johnston Commons Plat #1
	Kensington Circle					3	6	Northglenn #1
	Kenton Lane					4	7	Villas at Johnston Station (PRIVATE DRIVE)
	Kings Row					6	11	Green Meadows West #4, #5 & #9
	Kirkland Court					4	7	Villas at Johnston Station (PRIVATE DRIVE)
	Laguna Drive					2	3	Newport Vista
	Lakepoint Circle					7	12	Green Meadows
	Lakeview Court					8	25	The Reserve at Orchard Meadows
	Lakeview Drive					8	25	The Reserve at Orchard Meadows
	Larch Lane					5	10	Longview Greens North (Bent Tree Meadows) (PRIVATE DRIVE)
	Lenham Drive					2	3	Green Meadows North #3 & #6
	Lewis Carroll Court					1	1	Johnston Commons Plat #1
	Linden Circle					7	12	Green Meadows (PRIVATE DRIVE)
	Linden Court					7	12	Green Meadows
	Long Meadow Court					5	9	The Neighborhood @ 86th (PRIVATE DRIVE)
	Long Meadow Drive					5	10	Greenwood Hills #1 & #2
	Long Meadow Lane					5	9	The Neighborhood @ 86th (PRIVATE DRIVE)
	Longboat Drive					8	23	Sunset Ridge
	Longboat Court					8	24	Res. No. 96-60 Harbour #1
	Longview Court					5	10	Bent Tree Townhomes (PRIVATE DRIVE)
	Longview Drive					5	10	Longview Greens #1

* "Section" denotes the section number within the township.

Street Names - Alphabetical

PRE	STREET NAME					PAGE #	SECTION #	NOTES
	Lookout Drive					9	36	Ritter's Oaks @ Hyperion #1 & #2
	Lyndhurst Drive					2	3	Green Meadows North #1 & #3
	Lynwood Court					9	36	Rittger's Oaks @ Hyperion #1 & #2
	Manchester Lane					10	9	Adam Ridge (PRIVATE DRIVE)
	Manton Court					2	3	Green Meadows North Townhouses (PRIVATE DRIVE)
	Marble Circle					10	9	Villas at Glenstone Ridge Plat 1(PRIVATE DRIVE)
	Maple Lane					5	10	Longview Greens North (Bent Tree Meadows) (PRIVATE DRIVE)
	Mapletree Circle					7	12	Green Meadows
	Mark Twain Court					1	1	Johnston Commons Plat 5
	McWilliams Drive					2	3	Newport Ridge
	Meadow Circle					3	6	Johnston Meadows Plat 1
	Meadow Crest Drive					7	12	Green Meadows Winwood Apts (PRIVATE DRIVE)
	Meadow View Court					5	10	Century Trace Townhomes (PRIVATE DRIVE)
	Merle Hay Road					1, 3, 4, 8, 9		Winwood Center #1, Otto Acres, Prairie View #1, Vista #1
	Monticello Court					3	6	Northglenn #1
	Moonlight Drive					8	23	Sunset Ridge Plat 2
	Morningside Circle					3	6	Northglenn #3
	Morningside Drive					3	6	Northglenn #3
NW	Murray Circle					4	7	
	Newburn Circle					6	11	Green Meadows West #11
	Newbury Court					6	11	Green Meadows West #4 or Newbury #1
NW	Newgate Drive					2	3	Green Meadows #2 & #4; Newport Vista
	Newport Vista Drive					2	3	Newport Vista
	Norfolk Drive					10	9	Adam Ridge (PRIVATE DRIVE)
	North Drive					1, 6, 7	11	Pioneer Hy-Bred Campus (PRIVATE DRIVE)
	North Glenstone Court					10	9	Villas at Glenstone Ridge Plat 2 (PRIVATE DRIVE)
	Northglenn Drive					3	6	Northglenn #1
	Northglenn Way					3	6	Northglenn #2 & #3
	Northwood Drive					12	34	Northwood Estates Plat 1
	Nottingham Drive					6	11	Green Meadows West #1 & #2
	Oak Crest Blvd.					9	36	Rittger's Oaks @ Hyperion #1
	Oakdale Drive					5	10	Greenwood Hills #1
	Oakridge Place					5	10	Greenwood Hills #4
	Oakwood Hills Drive					9	36	Country Ridge #3, Tysdal Acres
	Orchard Circle					8	25	The Reserve at Orchard Meadows
	Orchard Drive					8	25	Orchard Meadows Plat 2
	Overlook Court					8	23	Sunset Ridge
	Oxley Place					2	3	Green Meadows North Townhouses (PRIVATE DRIVE)
	Peckham Street					2,12	3,34	Green Meadows North #8,Northwood Estates Plat 1
	Pine Ridge Street					4	7	Pinewood Glen Plat 2
	Pinewood Court					3	6	Pinewood Glen Plat #1
	Pioneer Parkway					7	12	Green Meadows
	Prairie Place					3	6	Johnston Meadows Plat 1
	Prairie Ridge Court					2	2	Augustine
	Providence Court					10	4	Providence Pointe
	Redbud Court					7	12	Green Meadows
	Reed Mott Lane					3	6	One lot off of NW 56th, Blw 64th Place & 66th Ave.
	Ridgecrest Circle					8	25	Orchard Meadows Plat 2
	Ridgedale Court					9	36	Rittger's Oaks @ Hyperion #2
	Ridgeview Drive					5	10	Longview Greens #1 & #3
	Rittger's Court					3	6	Northglenn #2 & #4

* "Section" denotes the section number within the township.

Street Names - Alphabetical

PRE	STREET NAME					PAGE #	SECTION #	NOTES
	River Bend					3	6	Eagle Ridge #1
	River Forest Circle					3	6	Eagle Ridge #1
	Romford Court					2	3	Green Meadows North #8
	Rose Circle					3	6	Johnston Meadows Plat 2
	Rosemead Street					6	11	Green Meadows West #9
	Sandford Place					6	11	Green Meadows West #9
	Sapphire Circle					10	9	Villas at Glenstone Ridge Plat 2 (PRIVATE DRIVE)
	Scenic Ridge Ct.					2	2	Augustine
	Sheffield Circle					10	9	Adam Ridge Townhouses (PRIVATE DRIVE)
	Silverstone Court					11	33-4	Silverstone Plat #2
	Skyline Circle					2	3	Candlerige Park #2
	Somerset Place					7	12	Green Meadows
	South Drive					1, 6, 7	11	Pioneer Hy-Bred Campus (PRIVATE DRIVE)
	South Glenstone Court					10	9	Villas at Glenstone Ridge Plat 1(PRIVATE DRIVE)
	Stanmore Court					2	3	Green Meadows North #3, #5
	Stonebridge Drive					10	9	Glenstone Ridge Plat 1
	Stonecrest Drive					10	9	Glenstone Ridge Plat 1
	Stonepointe Court					5	10	Stonepointe Townhomes (PRIVATE DRIVE)
	Stonepointe Lane					5	10	Stonepointe Townhomes (PRIVATE DRIVE)
	Stoney Creek Court					5, 6	10, 11	Birchwood Crossing subdivision
	Stratton Drive					2	3	Green Meadows North #5 & #10
	Sudbury Court					2	3	Green Meadows North #5
	Summit Drive					5	10	Century Trace Plat #4
	Suncrest Lane					5	10	Century Trace (PRIVATE DRIVE)
	Sunflower Place					5	10	Century Trace Townhomes (PRIVATE DRIVE)
	Sunrise Lane					5	10	Century Trace Townhomes (PRIVATE DRIVE)
	Sunset Lane					7	12	(Sunset on map) Green Meadows
	Sunshine Circle					3	6	Johnston Meadows Plat 2
	Talbot Place					6	11	Green Meadows West #9
	Telford Circle					2	3	Green Meadows North #3
	Tenacity Lane					8	24	Harbour #2
	Terrace Drive					7	12	Crown Point Meadow Park or Terrace Dr (PRIVATE DRIVE)
	Theresa Drive					8	25	Harbor Oaks
	Thomas Avenue					5	10	Windsor Office Park Plat #1
	Tiburon Place					6	11	Green Meadows West #8 & #10
	Timberwood Drive					5	10	Greenwood Hills #3, Longview Greens North
	Trace Court					5	10	Century Trace Plat #1
NW	Trail Ridge Drive					3	6	
	Twin Eagles Drive					5	10	Century Woods Plat #1
	Valley Parkway					2,12	34	Northwood Estates Plat 1
	Veridian Lane					5	10	Century Trace Townhomes (PRIVATE DRIVE)
	Villa Drive					9	36	Rittger's Oaks Townhouses (PRIVATE DRIVE)
	Village Circle					7	12	Green Meadows
	Waterford Court					2	3	Newport Ridge Plat #3 -- (PRIVATE DRIVE)
	Waters Edge Drive					4	7	(Private Drive) Johnston Industrial Park
	Wellington Blvd.					6	11	Green Meadows West #1
	Wentworth					6	11	Green Meadows West #4 & #5
	West Boulevard					5	10	West Park
	West Parkway					5	10	West Park
	Westfallen Court					10	9	Adam Ridge (PRIVATE DRIVE)
	Westfield Circle					2	3	Green Meadows North Plat 6
	Weybridge					6	11	Green Meadows West #3 & #5

* "Section" denotes the section number within the township.

Street Names - Alphabetical

PRE	STREET NAME					PAGE #	SECTION #	NOTES
	White Oak Lane					5	10	Longview Greens North (Bent Tree Meadows)
	Wickham Dr.					2	3	Green Meadows North Plat #9 & Ashton Point Plat #2
	Wilcott Court					2	3	Green Meadows North Plat #10
	Wildflower Court					9	36	Oakwood Hills
	Wildflower Place					9	36	Oakwood Hills
	Willow Crest Drive					7	12	Green Meadows Winwood Apts (PRIVATE DRIVE)
NW	Windsor Drive					5,6	10,11	Greenwood Hills #4, Longview Greens North
	Windsor Parkway					5	10	Century Trace; Windsor Office Park Plat #1
	Winshire Lane					5	10	Century Trace Townhomes (PRIVATE DRIVE)
	Winwood Drive					7	12	Green Meadows
N	Winwood Drive					7	12	Green Meadows
S	Winwood Drive					7	12	Green Meadows
	Wooded Point Drive					2	2	Augustine
	Woodfield Road					8	25	Orchard Meadows Plat 2
	Woodland Drive					5	10	Century Woods #1

* "Section" denotes the section number within the township.

Street Names - Numerical

PRE	NUMBERED STREETS		Page #	SECTION #	NOTES
NW	48TH	STREET	3	6	Woodbridge Estates
NW	48TH	STREET	3, 4	6	Briarcliffe #1, Johnston Meadows
NW	49TH	STREET	3, 4	6, 7	Pinewood Glen Plat #1, Johnston Meadows
NW	50TH	STREET	3, 4	6, 7	Pinewood Glen Plat #1, Beaver Pines
NW	51ST	STREET	3	6	Beaver Pines
NW	52ND	COURT	3	6	
NW	52ND	STREET	4	7	Beaver Pines
NW	53RD	PLACE	5	10	Roughwood
NW	53RD	STREET	3	6	
NW	54TH	AVENUE	5,6,7	10,11,12	Birchwood Crossing, Glendale Oaks #1
NW	54TH	COURT	3,4	6,7	Deerwoods Crossing, Ham's Place, Sheldahl woods
NW	55TH	AVENUE	4	7	
NW	56TH	STREET	3	6	Northglenn #5
NW	57TH	AVENUE	4	7	
NW	57TH	STREET	3	6	Northglenn #5
NW	58TH	AVENUE	4	7	Beaver Pines
NW	58TH	STREET	9	36	Parcel E
NW	59TH	AVENUE	4	7	Beaver Pines, NW Beaver Business Park
NW	59TH	COURT	1, 4, 7	1, 7,12	
NW	60TH	AVENUE	4,7	7,12	Melon Acres
NW	61ST	PLACE	4,7	7,12	
NW	62ND	AVENUE	1,2,3,4,5,6,7	1,3,6,7,10,11,12	Johnston Industrial Park
NW	63RD	COURT	9	36	Catterson Estates
NW	63RD	PLACE	3,4	6,7	
NW	64TH	PLACE	3	6	
NW	65TH	AVENUE	3	6	Briarcliffe #1
NW	66TH	AVENUE	3	6	Eagle Ridge #1, Briarcliffe #1, Hyperion Heights
NW	66TH	PLACE	3	6	Hyperion Heights
NW	67TH	AVENUE	2	3	NW Area District
NW	67TH	COURT	8	24	
NW	68TH	AVENUE	2	3	Ashton Point Plat #2
NW	68TH	PLACE	6	6	
NW	69TH	COURT	8	24	
NW	69TH	STREET	8	25	Orchard Meadows Plat 2
NW	70TH	AVENUE	1,2,3,9	1,3,6,36	Northglenn #2
NW	70TH	COURT	8	24	Harbour #1
NW	70TH	PLACE	3	6	
NW	71ST	AVENUE	9	34	Northwood Estates Plat 1
NW	71ST	COURT	8	24	Murwood Knolls
NW	71ST	PLACE	3	6	The Forest?
NW	72ND	PLACE	12,2	34	Northwood Estates Plat 1
NW	72ND	CIRCLE	12,2	34	Northwood Estates Plat 2
NW	73RD	STREET	8	23	Eagle Pointe
NW	74TH	AVENUE	2	3	Myra Lynn Estates
NW	74TH	PLACE	12	34	Pine Crest Estates
NW	75TH	AVENUE	11	33	Silverstone
NW	76TH	AVENUE	11	33	
NW	78TH	COURT	6	11	Hillcrest #1
NW	78TH	AVENUE	9	36	Silverstone 2, Elmerodo Estates
NW	80TH	LANE	12	28	Elmerodo Estates

* "Section #" denotes the section of the township.

Street Names - Numerical

PRE	NUMBERED STREETS		Page #	SECTION #	NOTES
NW	83RD	AVENUE	8	25	Orchard Meadows Plat 2
NW	84TH	AVENUE	8	25	Orchard Meadows Plat 2
NW	84TH	COURT	8	25	The Reserve at Orchard Meadows
NW	85TH	AVENUE	8	25	
NW	85TH	PLACE	8	26	
NW	86TH	STREET	2,5,6	3,10,11	Birchwood Crossing, Crescent Chase, Glendale Oaks #1; Windsor Office Park #1
NW	87TH	STREET	5	10	(87TH ST ON MAP) Greenwood Hills #1
NW	88TH	AVENUE	8	24	
NW	88TH	COURT	5,6	10,11	Roughwood
NW	88TH	PLACE	8	24	
NW	88TH	STREET	5	10	(88TH ST ON MAP) Frampton Plaza #2, Greenwood Hills #2
NW	89TH	COURT	5	10	Roughwood
NW	89TH	STREET	5	10	Longview Greens #1
NW	90TH	AVENUE	8	23	Friestad Acres
NW	90TH	COURT	5	10	Roughwood
NW	90TH	STREET	5	10	Longview Greens #1; Windsor Office Park #1
NW	91ST	COURT	5	10	Roughwood
NW	91ST	STREET	5	10	Longview Greens #1
NW	92ND	COURT	5	10	Longview Greens North
NW	92ND	STREET	5	10	Greenwood Hills #3 & #4, Longview Greens North, Longview Greens #1 & #3
NW	93RD	COURT	2	3	NW Area District
NW	93RD	STREET	2,5	3,10	Longview Greens #1 & #3, Longview Greens North, Newport Vista, Ashton Point Plat #2
NW	94TH	COURT	2,5	3,10	Newport Vista
NW	94TH	STREET	2,5	3,10	Newport Ridge; Century Woods
NW	95TH	COURT	2,5	3,10	NW Area District; Newport Vista, Century Woods
NW	95TH	STREET	2,5	3,10	Longview Greens North (Bent Tree Meadows), New Port Ridge, Newport Vista
NW	96TH	STREET	2,5	3,10	Longview Greens, New Port Ridge; Century Woods
NW	96TH	COURT	5	10	Century Woods
NW	97TH	STREET	2,5	3,10	New Port Ridge, Newport Vista; Century Trace, Ashton Point
NW	98TH	STREET	2,5	3,10	Candleridge Park #1,#2,#3, Newport Vista; Century Trace
NW	99TH	COURT	2,5	3,10	New Port Ridge
NW	99TH	STREET	2,5	3,10	Newport Vista, Ashton Point Plat #2
NW	100TH	STREET	2,5	3,10	Myra Lynn Estates, Pine Crest Estates; Century Trace
NW	102ND	STREET	10	4	Providence Pointe
NW	103RD	LANE	12	28	Elmerodo Estates
NW	103RD	STREET	10	9	Glenstone Ridge Plat 1,Providence Point
NW	104TH	COURT	10,11	9,33-4	Glenstone Ridge Plat 1,Silverstone Plat #2
NW	106TH	STREET	10	9	Glenstone Ridge Plat 1

* "Section #" denotes the section of the township.

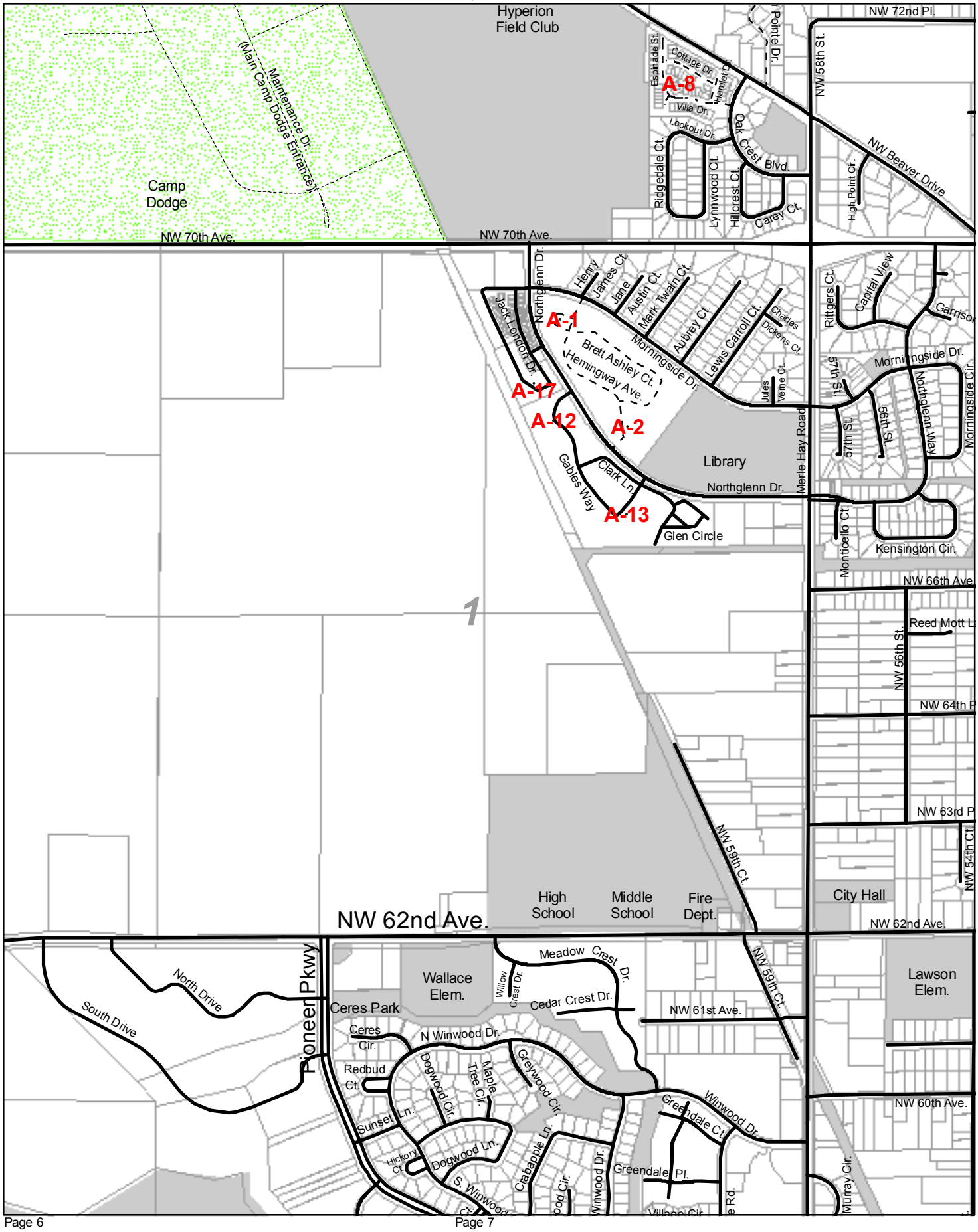

Page 3

Page 6

Page 7

0.25 0.125 0 0.25 0.5 Miles

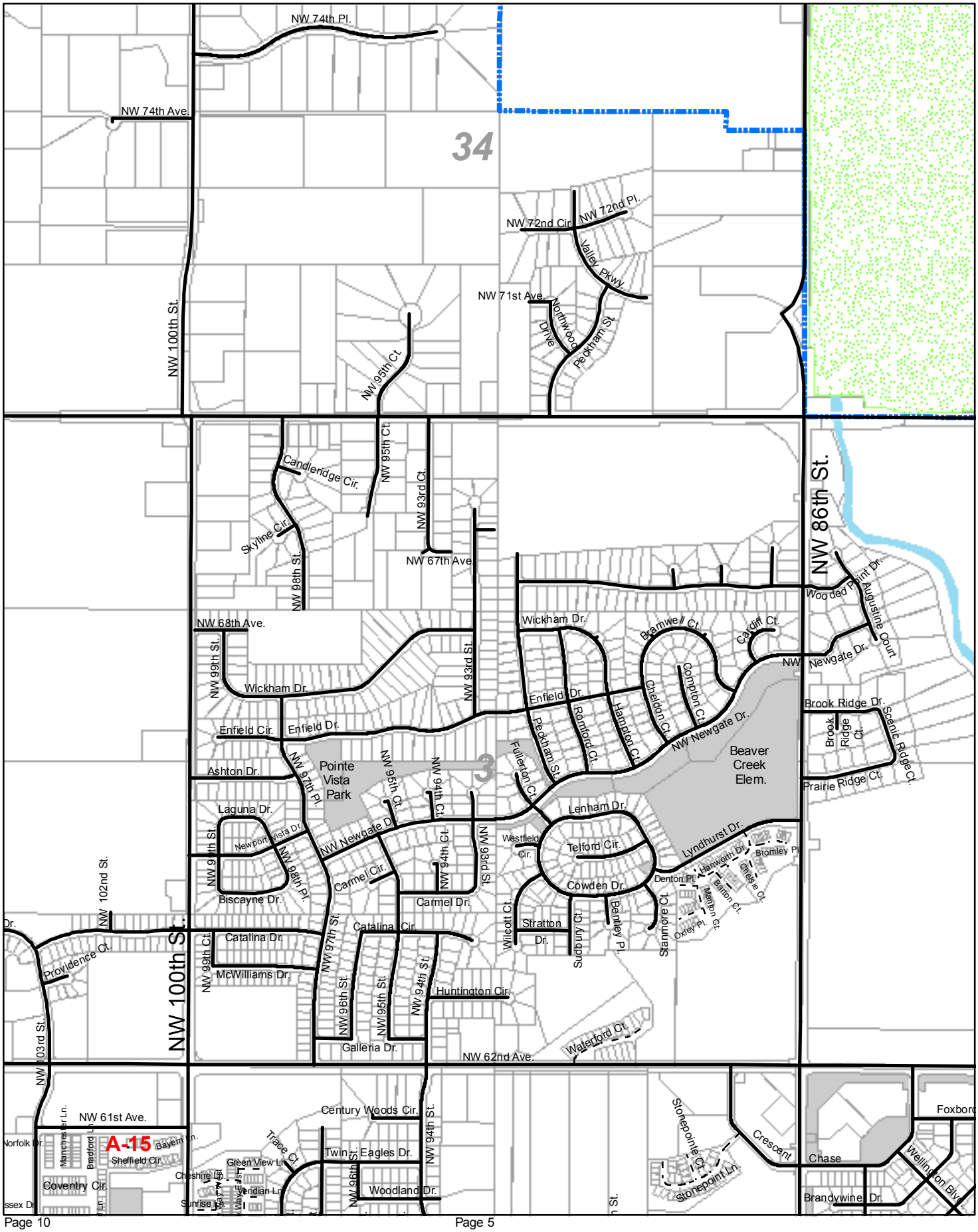

Page 10 Page 5

0.25 0.125 0 0.25 0.5 Miles

Page 6

Page - 2 Section 3

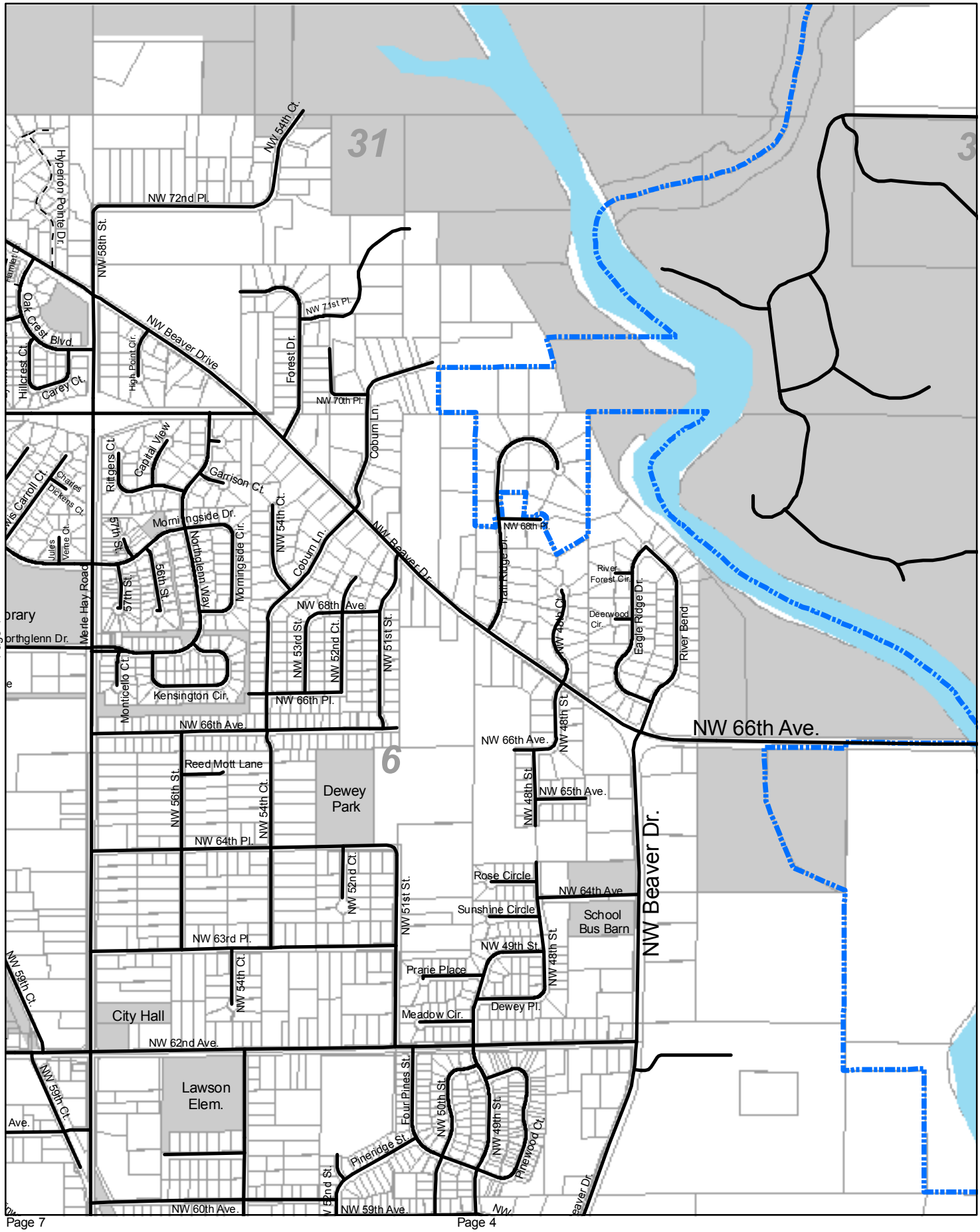

0.25 0.125 0 0.25 0.5 Miles

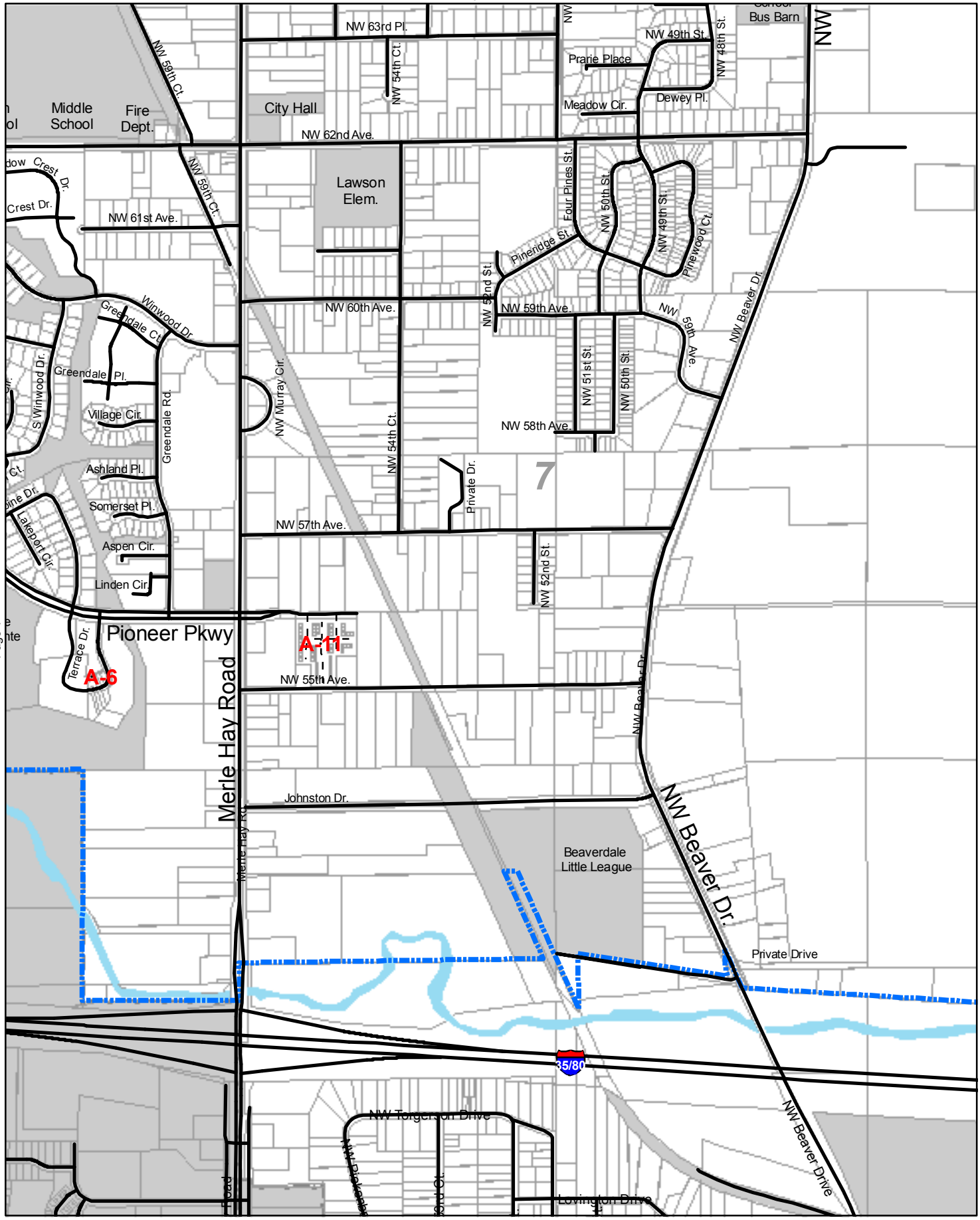

0.25 0.125 0 0.25 0.5 Miles

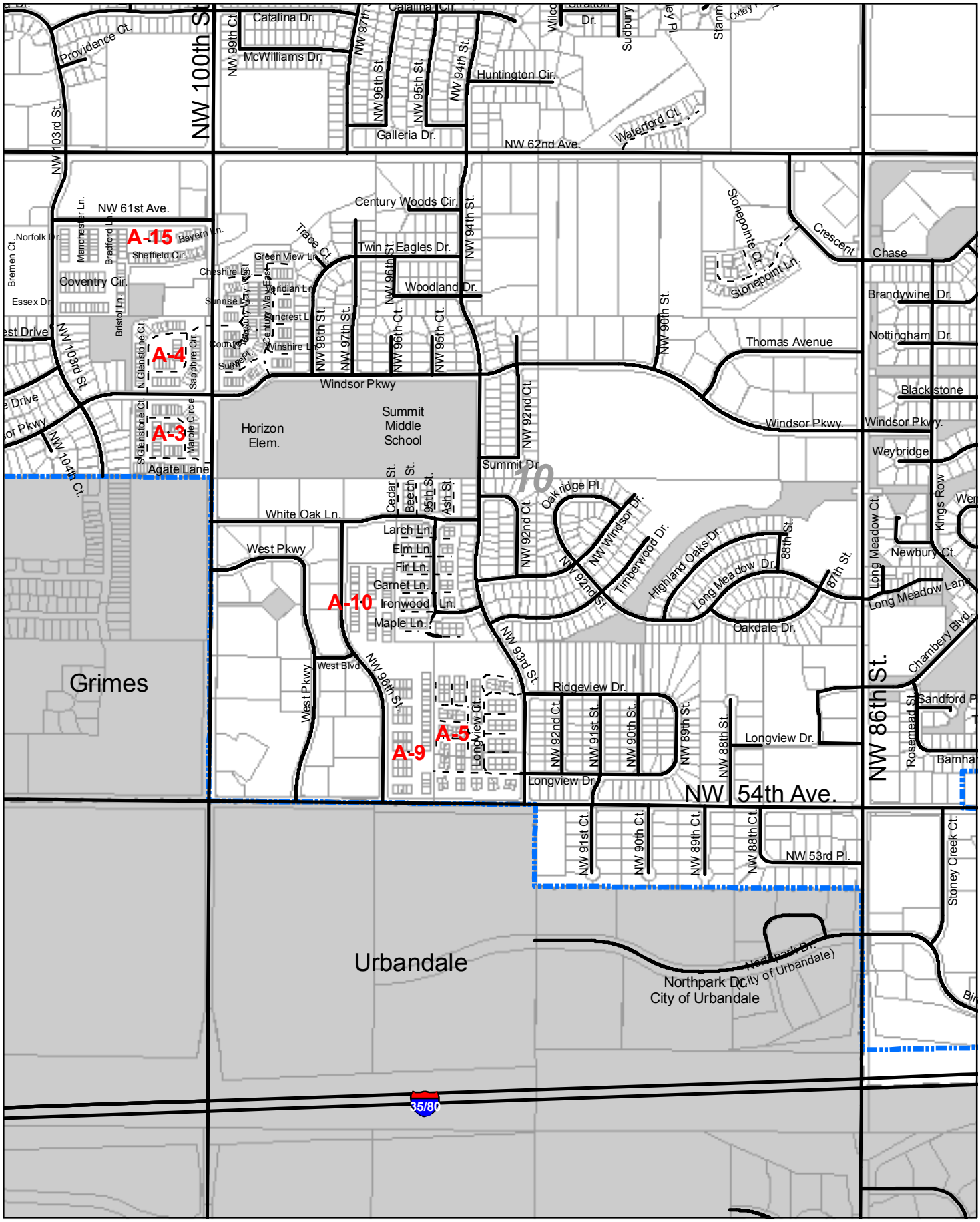

0.25 0.125 0 0.25 0.5 Miles

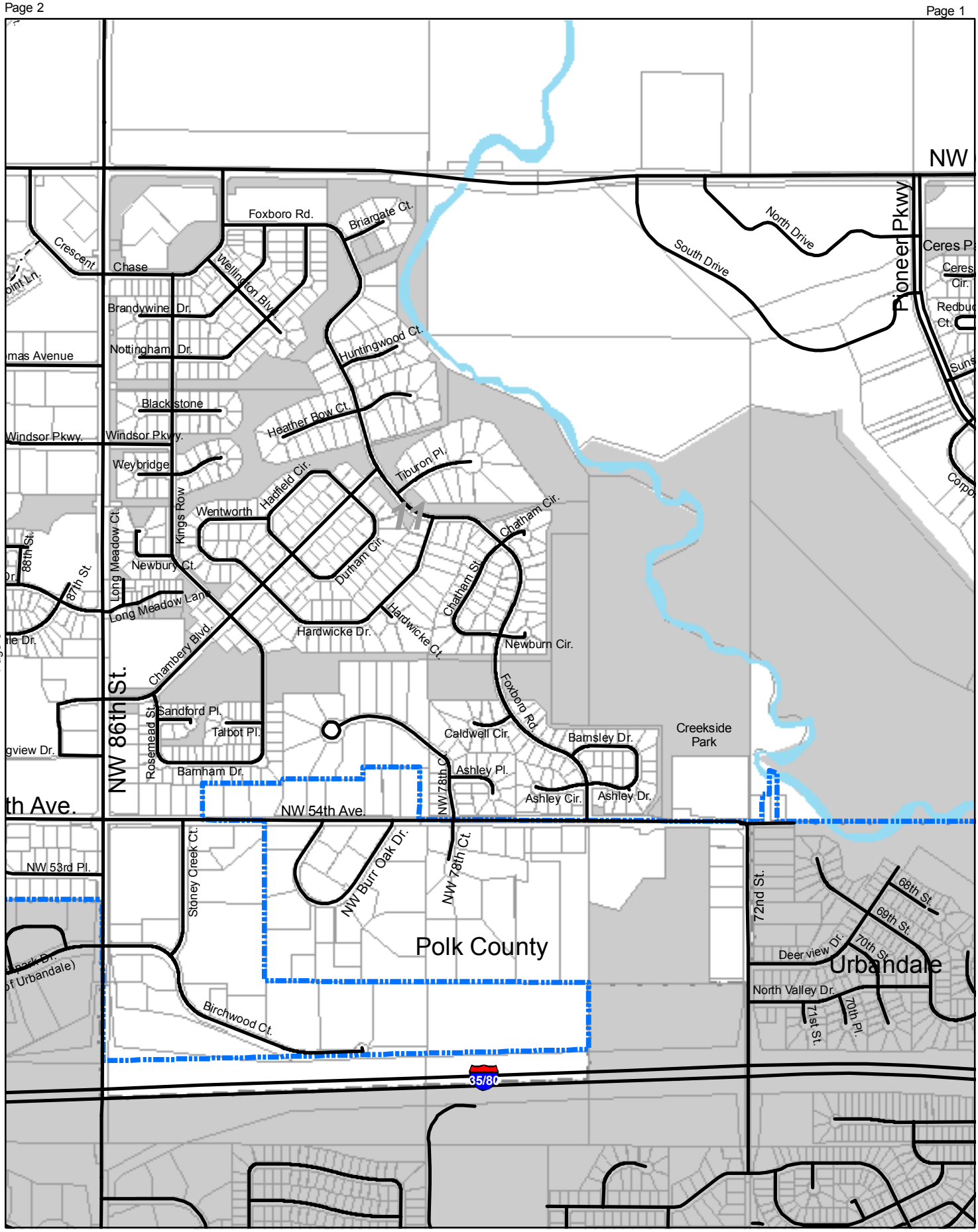

0.25 0.125 0 0.25 0.5 Miles

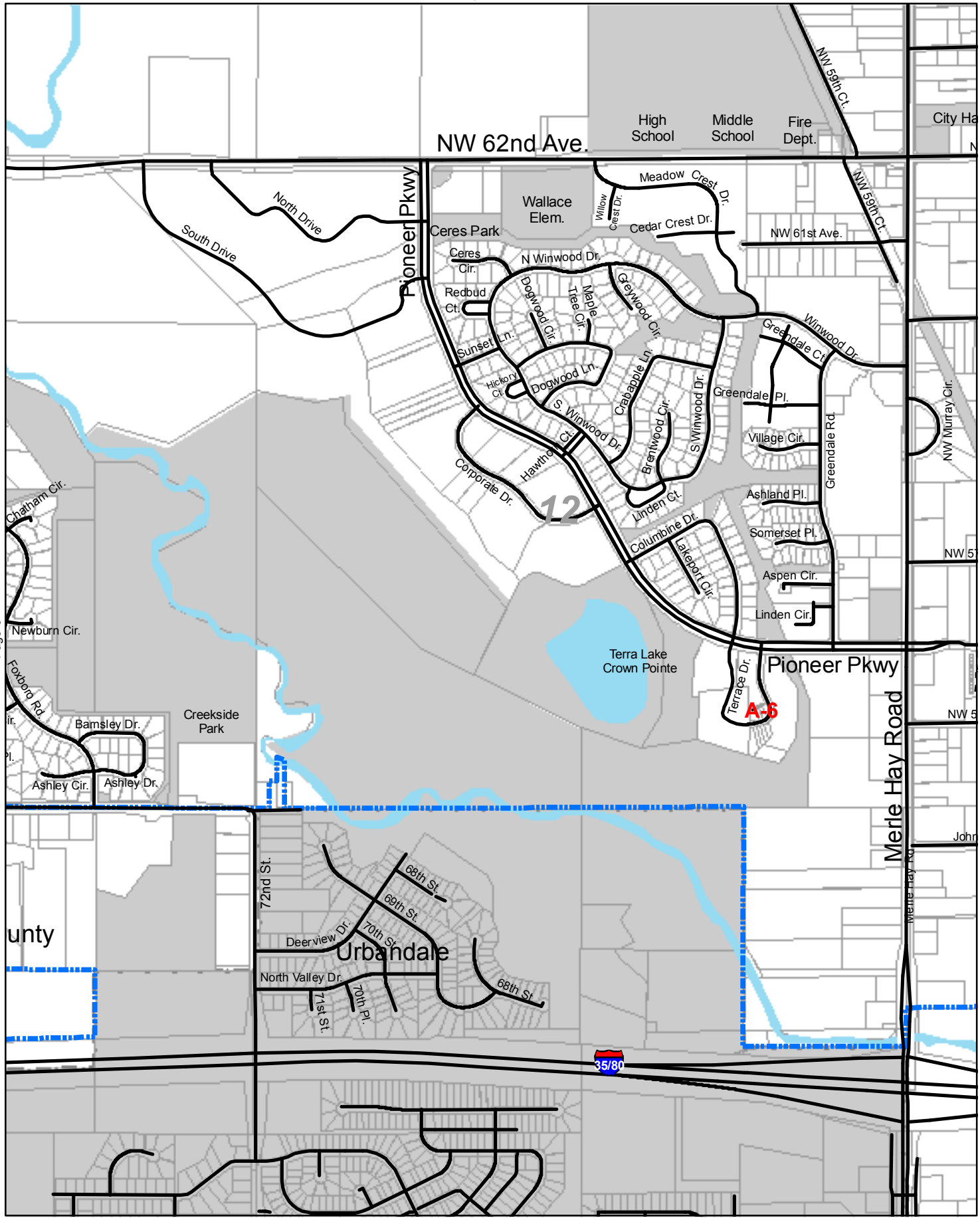

0.25 0.125 0 0.25 0.5 Miles

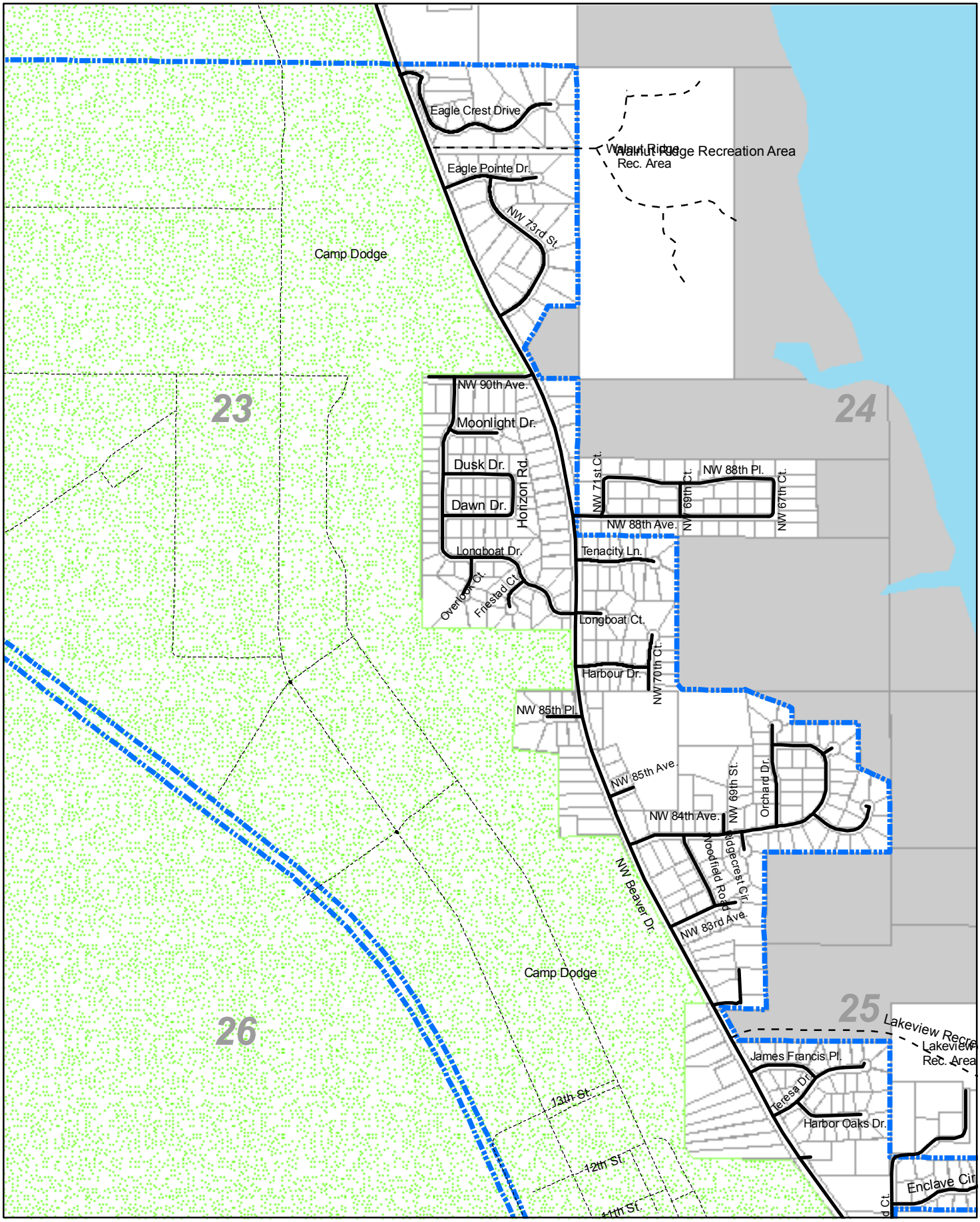

0.25 0.125 0 0.25 0.5 Miles

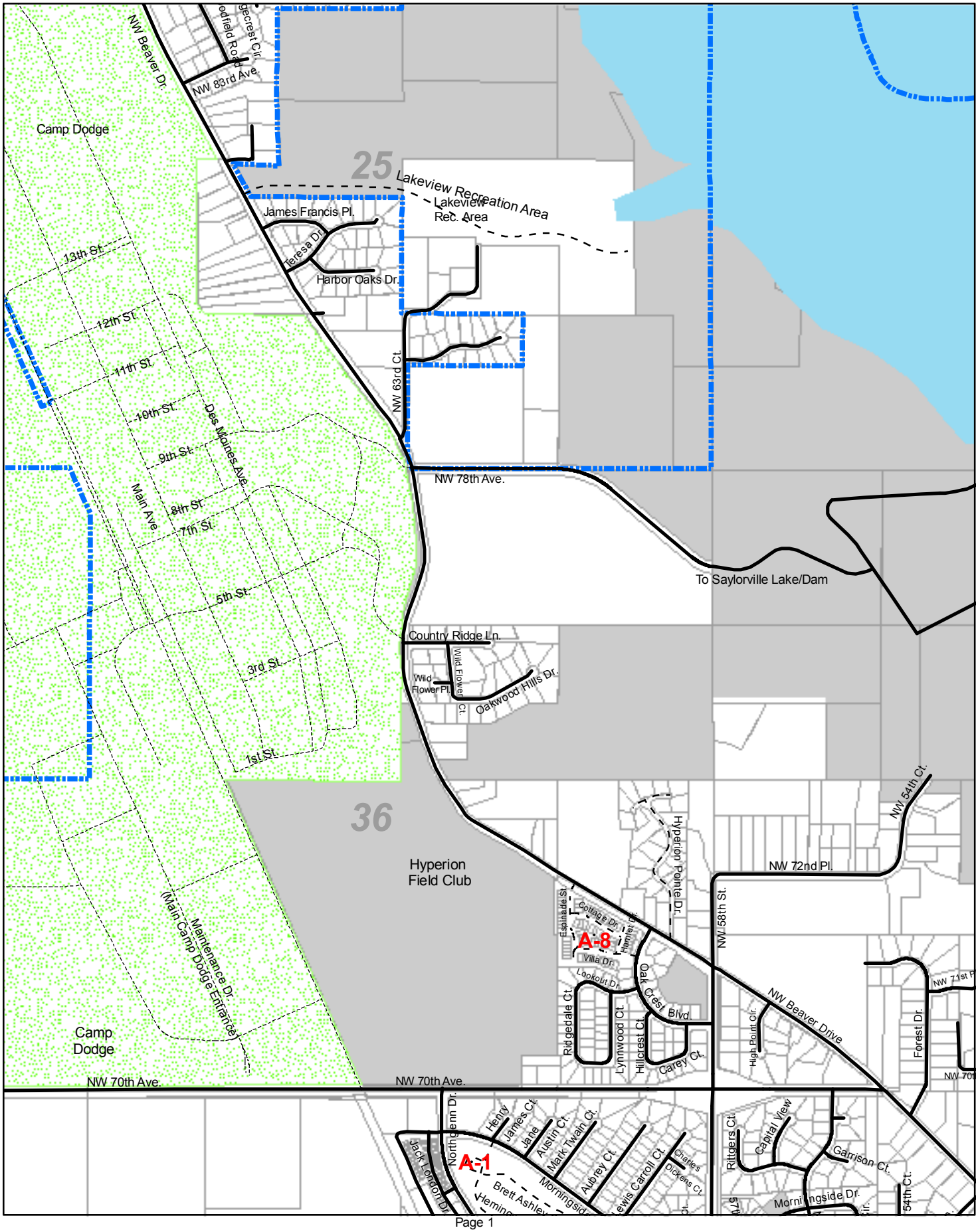

0.25 0.125 0 0.25 0.5 Miles

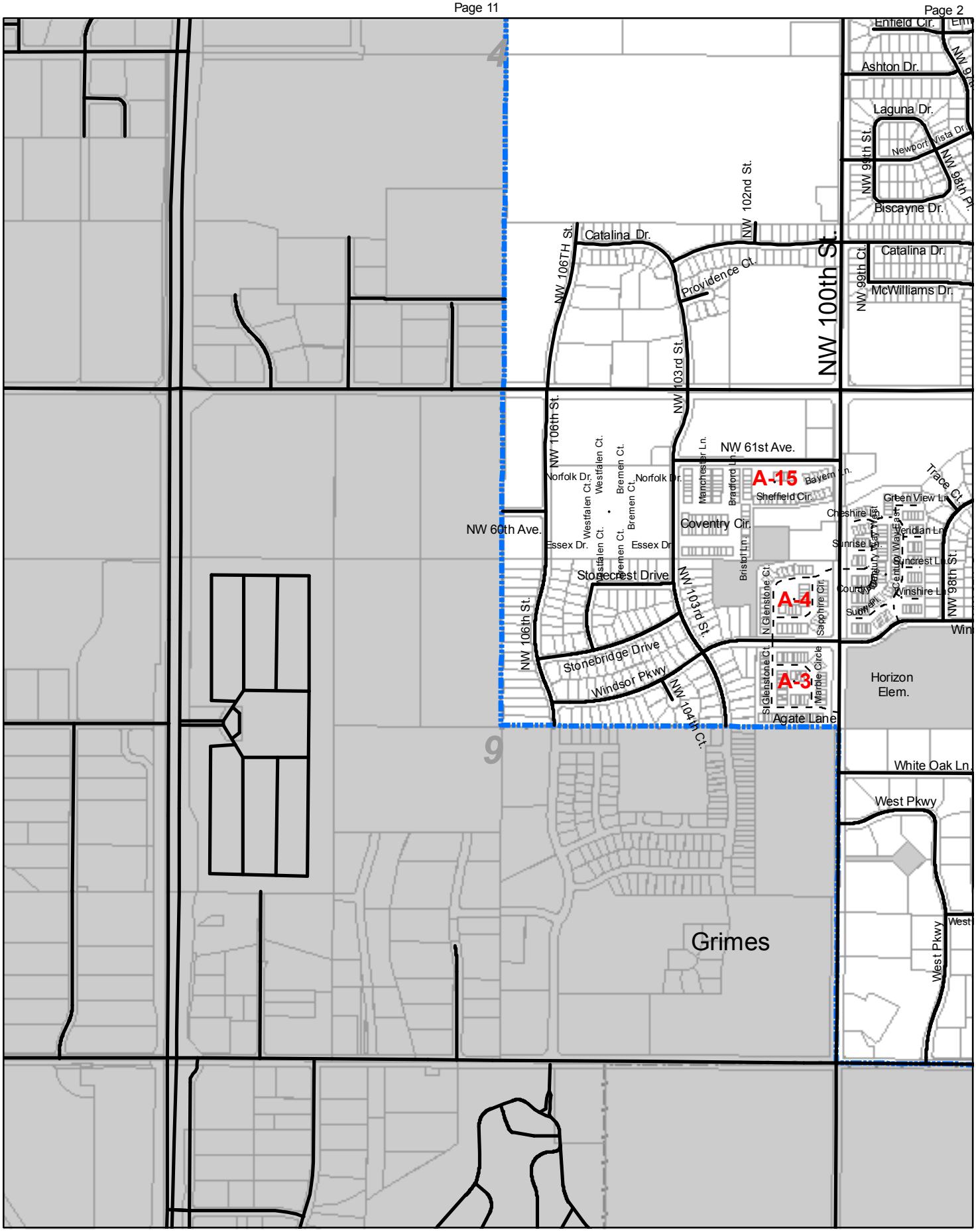

0.25 0.125 0 0.25 0.5 Miles

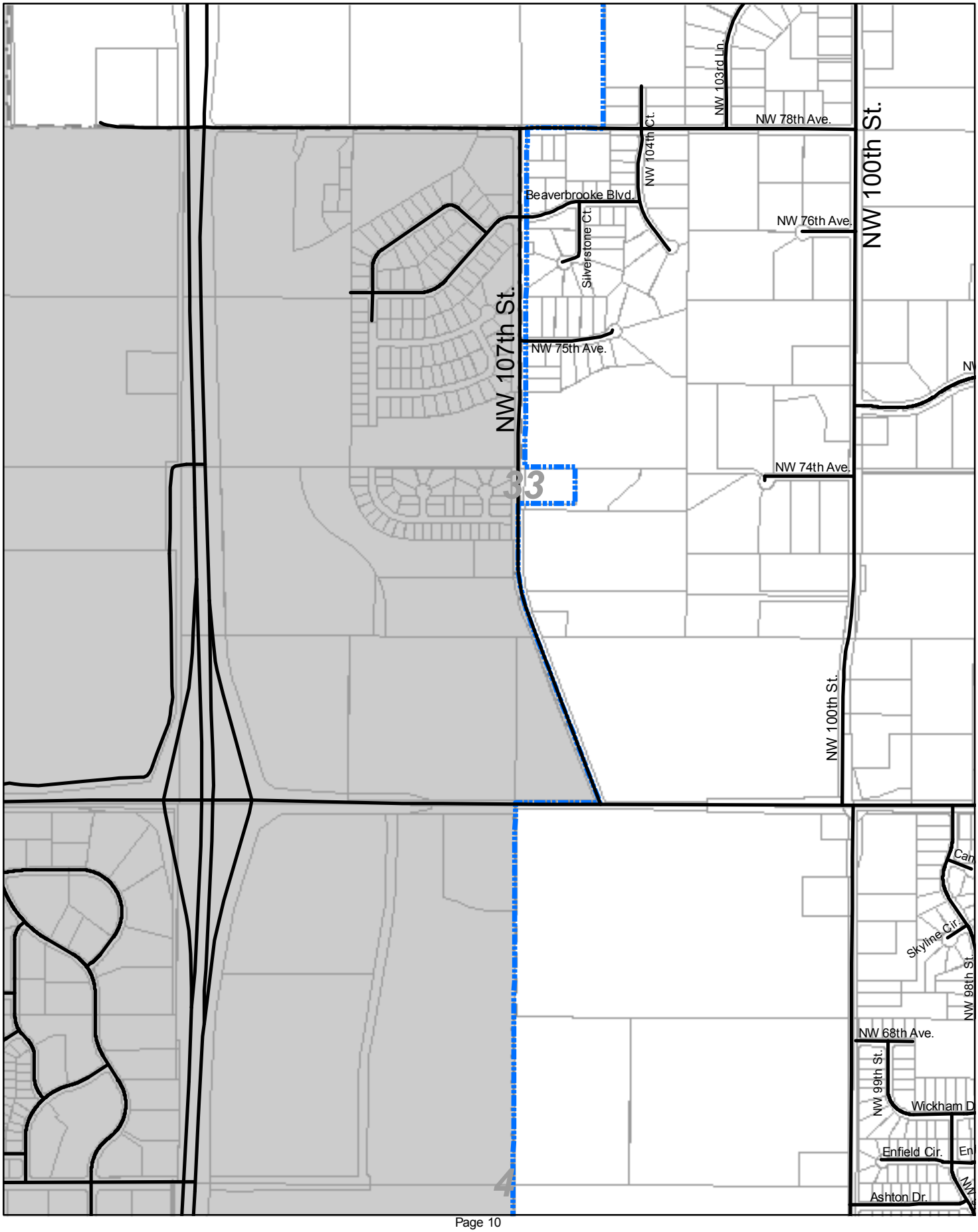

Page 10

0.25 0.125 0 0.25 0.5 Miles

Page 2

27

NW 100th St.

NW 80th Ln.

NW 103rd Ln.

NW 78th Ave.

NW 104th Ct.

Blvd.

NW 76th Ave.

NW 74th Pl.

NW 74th Ave.

34

NW 72nd Pl.

NW 72nd Cir.

Valley Pkwy.

NW 71st Ave.

Northwood Drive

Peckham St.

NW 95th Ct.

Page 12

Page 2

0.25 0.125 0 0.25 0.5 Miles

Mansions at Hemingway Addresses

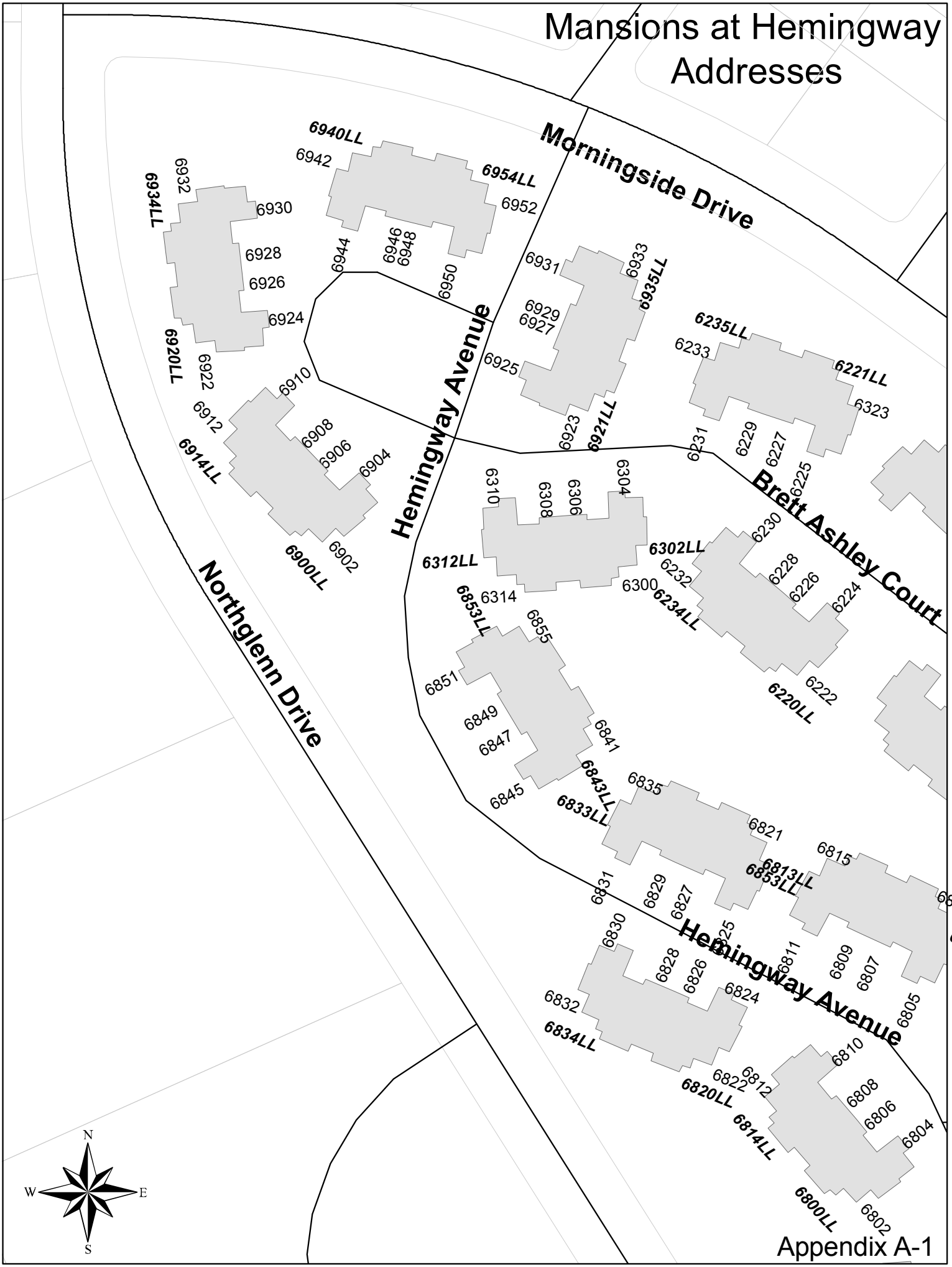

Appendix A-1

Mansions at Hemingway Addresses

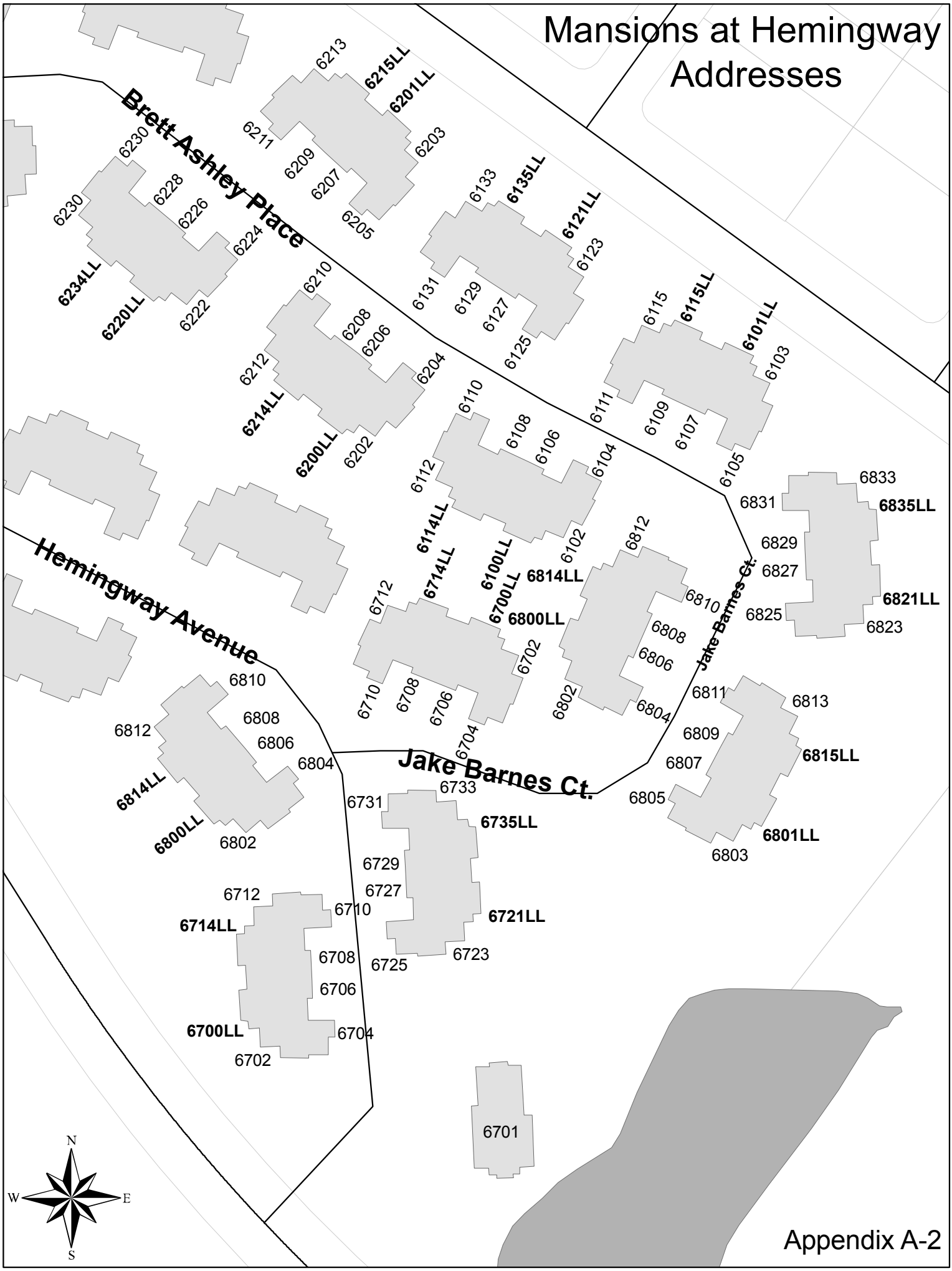

Appendix A-2

Villas at Glenstone Ridge Plat 1
Townhome Addresses

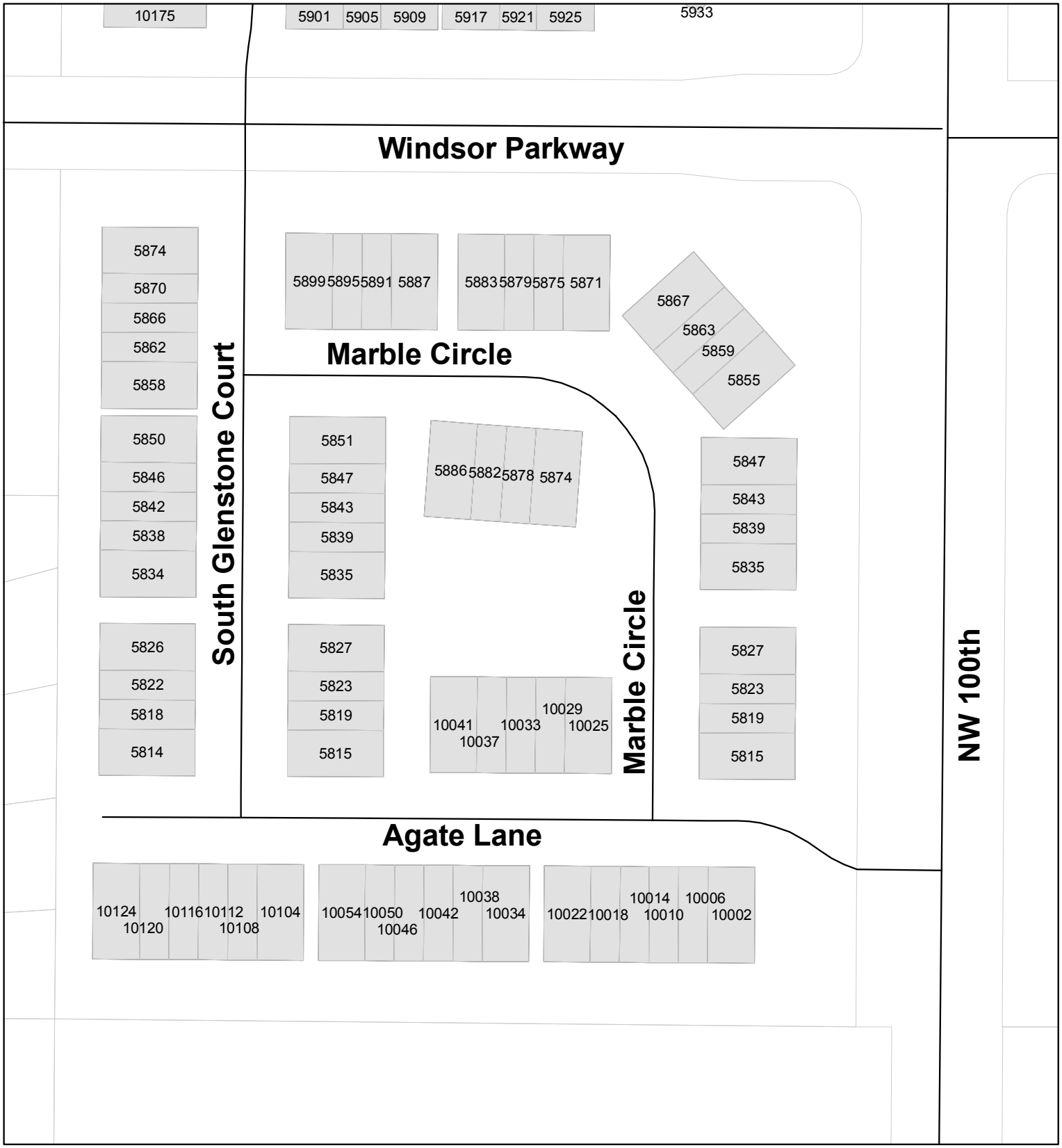



Appendix A-3

Villas at Glenstone Ridge Plat 2
Townhome Addresses

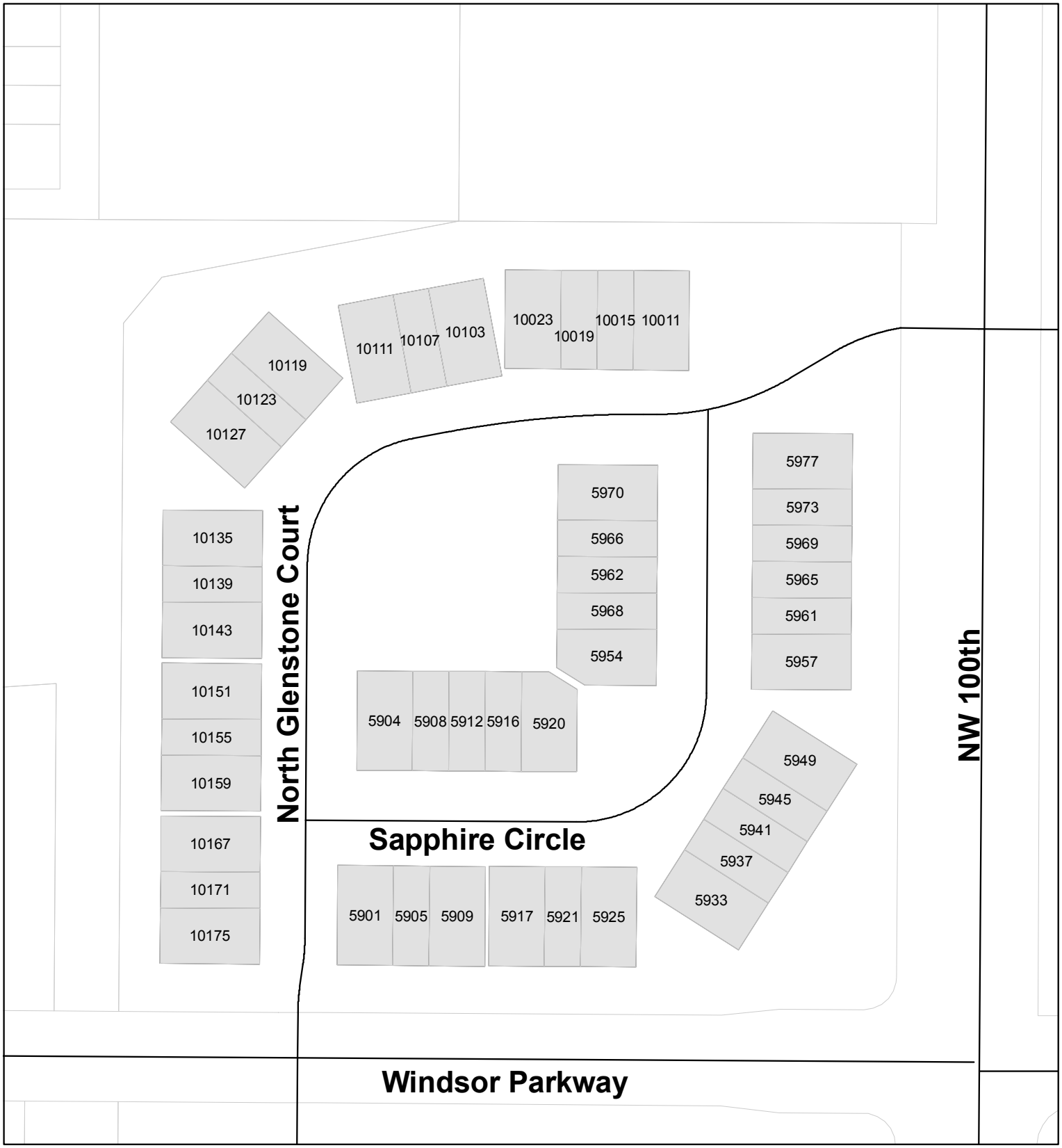



Appendix A-4

Bent Tree Villas
Townhome Addresses
All Units Addressed Off of Longview Court



Terrace Drive
Townhome Addresses
All Units Addressed Off of Terrace Drive

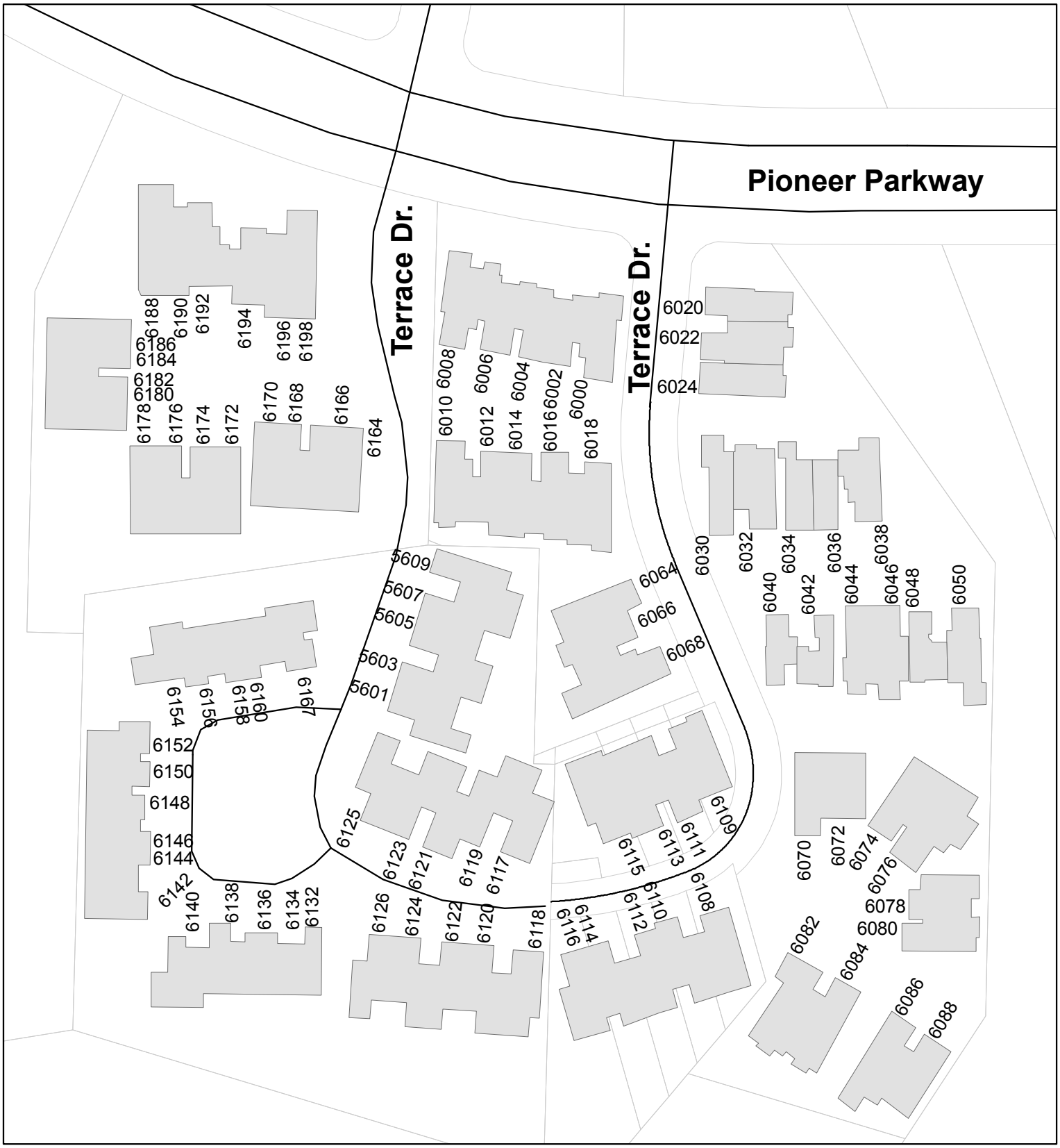



Green Meadows North
Townhome Addresses

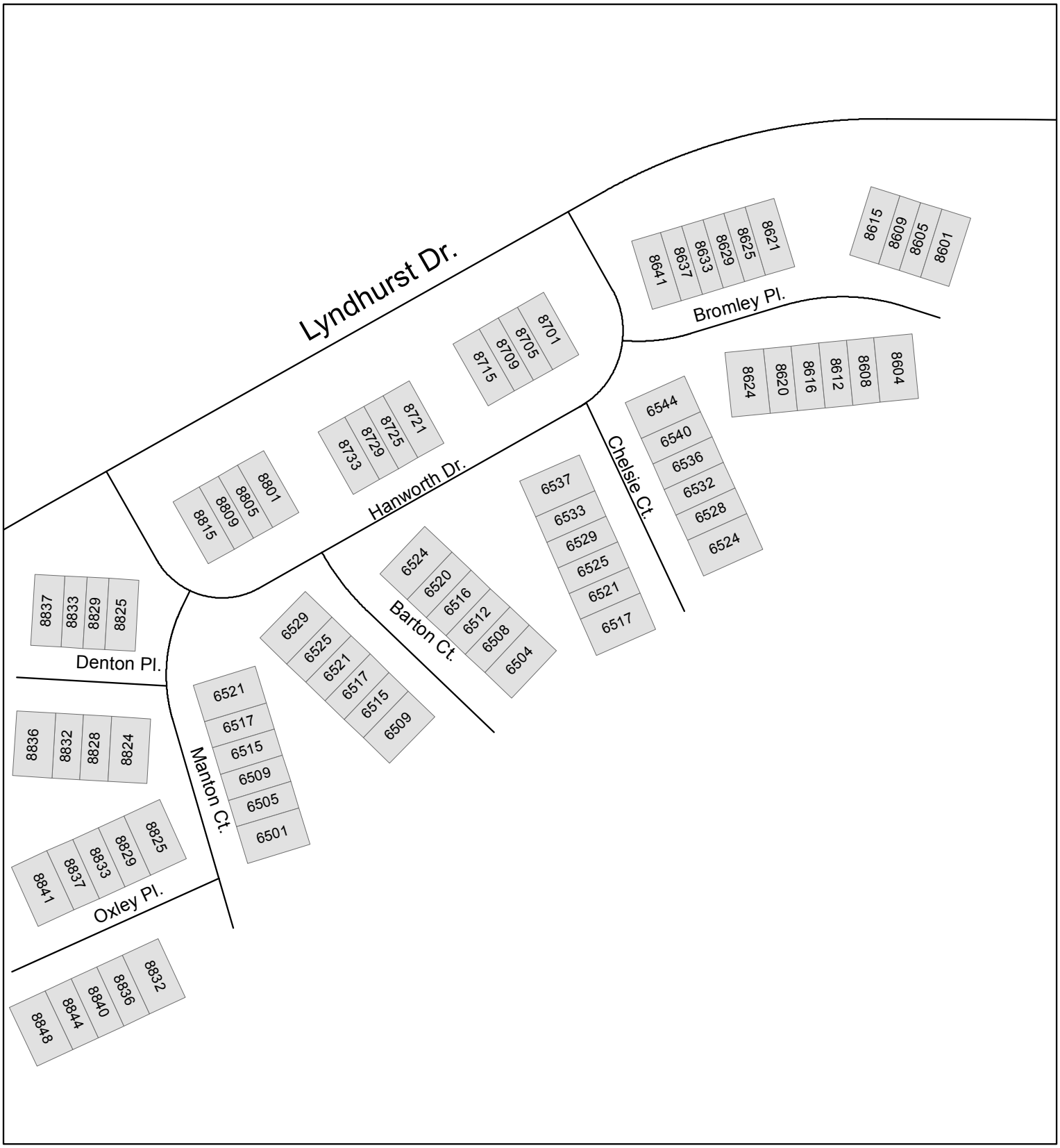



Rittgers Oaks
Townhome Addresses



Appendix A-8

West Prairie (South)
Townhome Addresses



West Prairie (North)
Townhome Addresses



Village at Johnston Station
Townhome Addresses

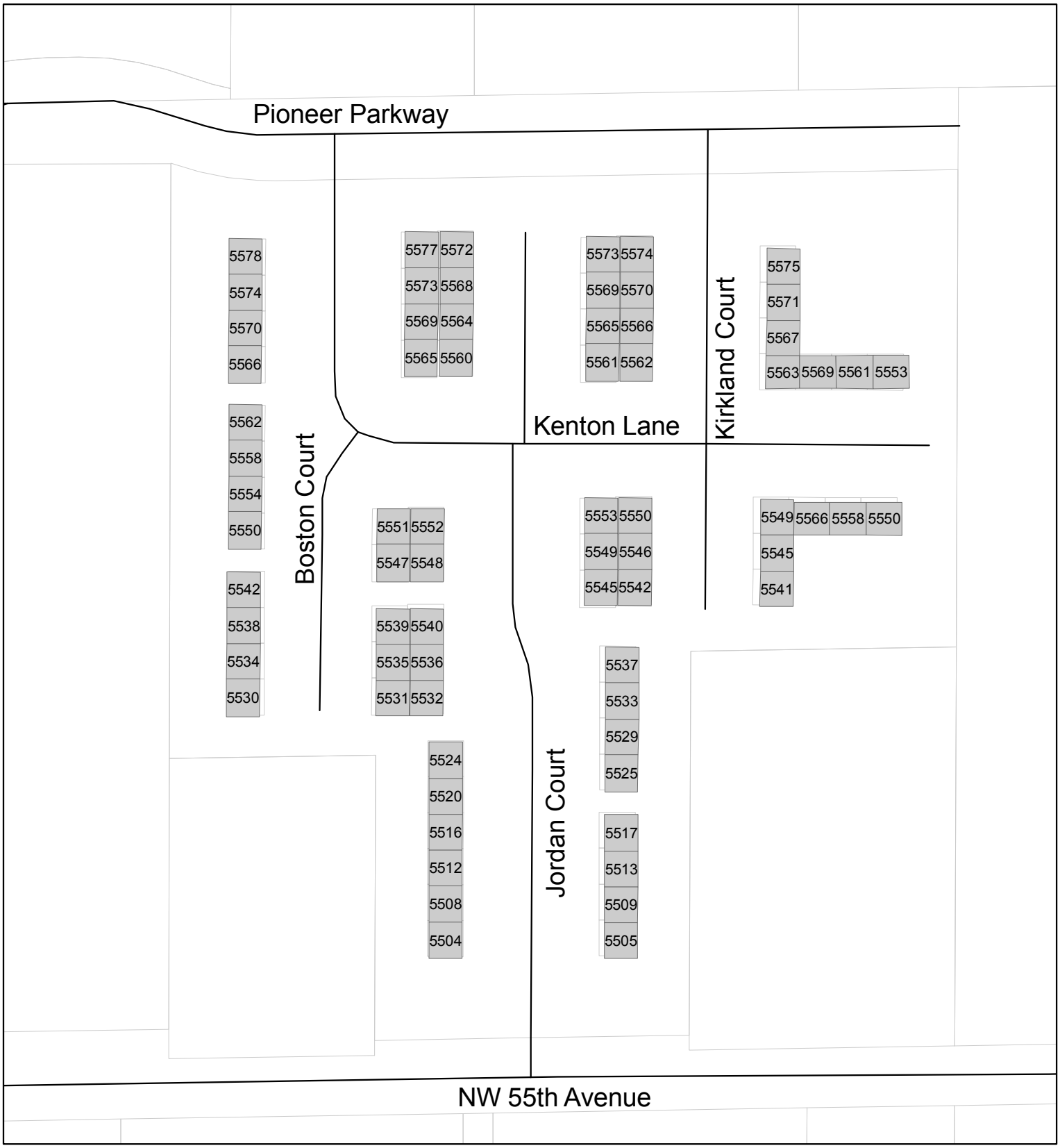



Chapel Ridge (North)
Addresses

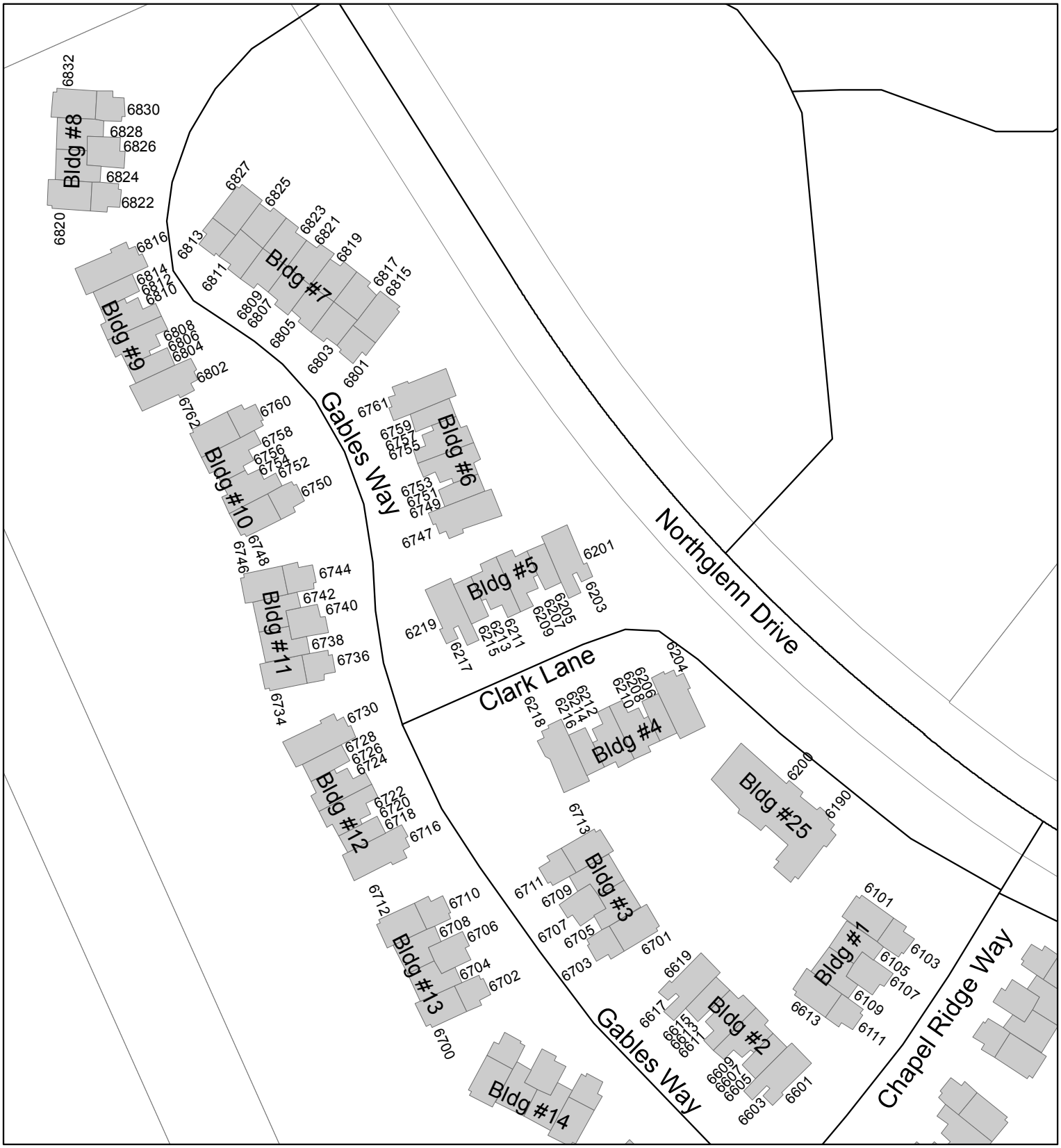

Chapel Ridge (South)
Addresses

Century Trace
Townhome Addresses

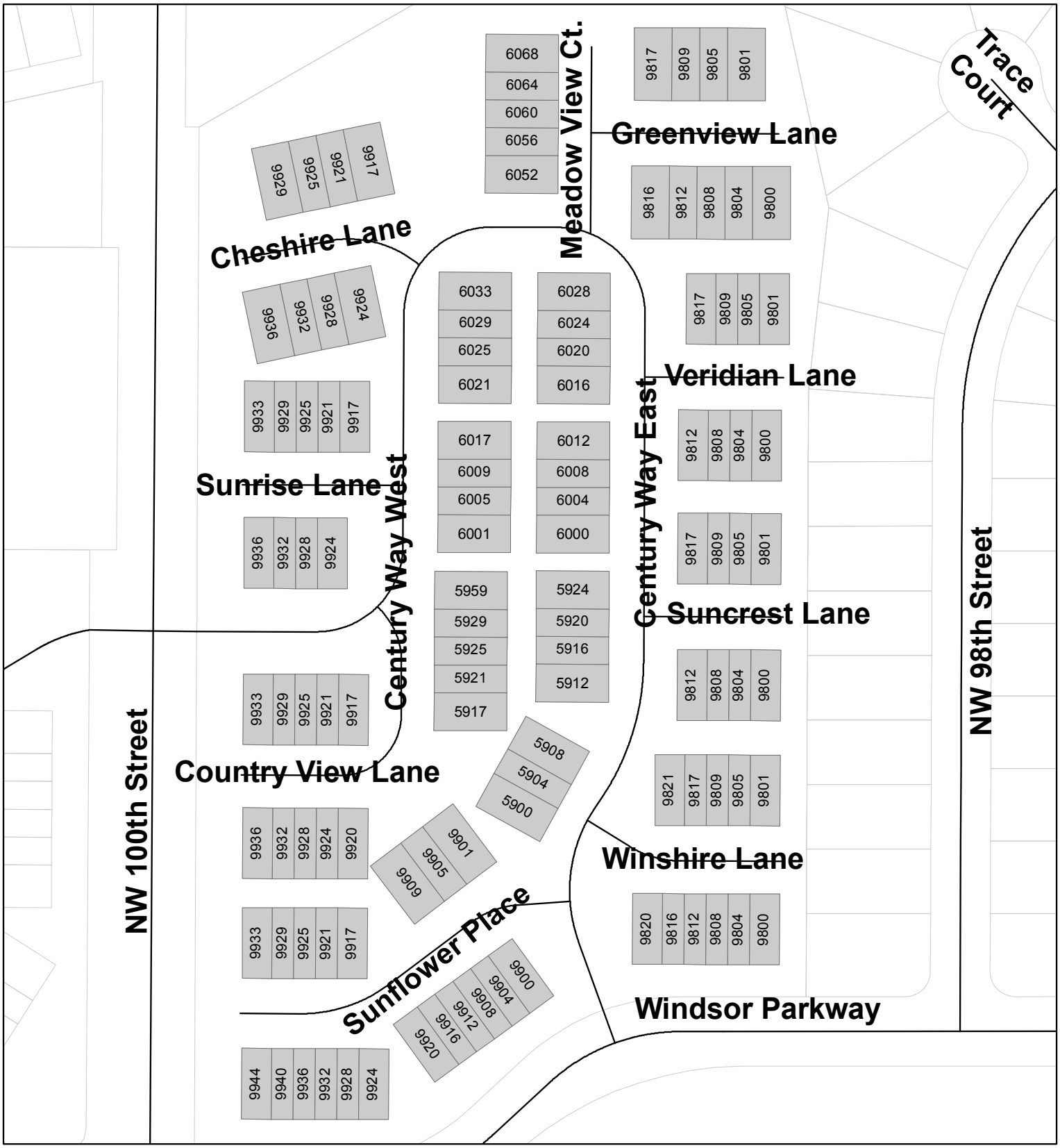



Adam Ridge Townhomes
Townhome Addresses

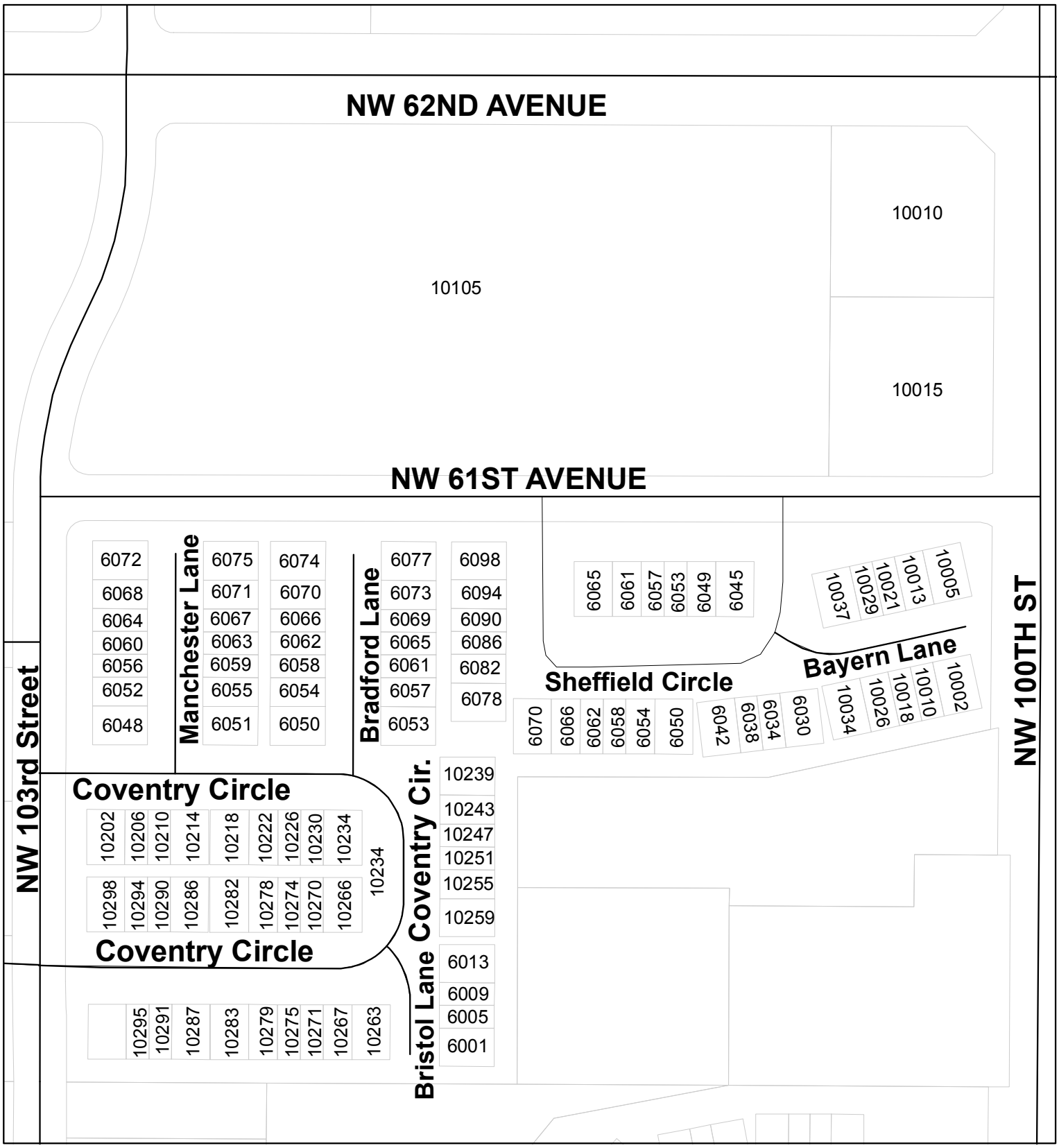



Adam Ridge 16-Plexs

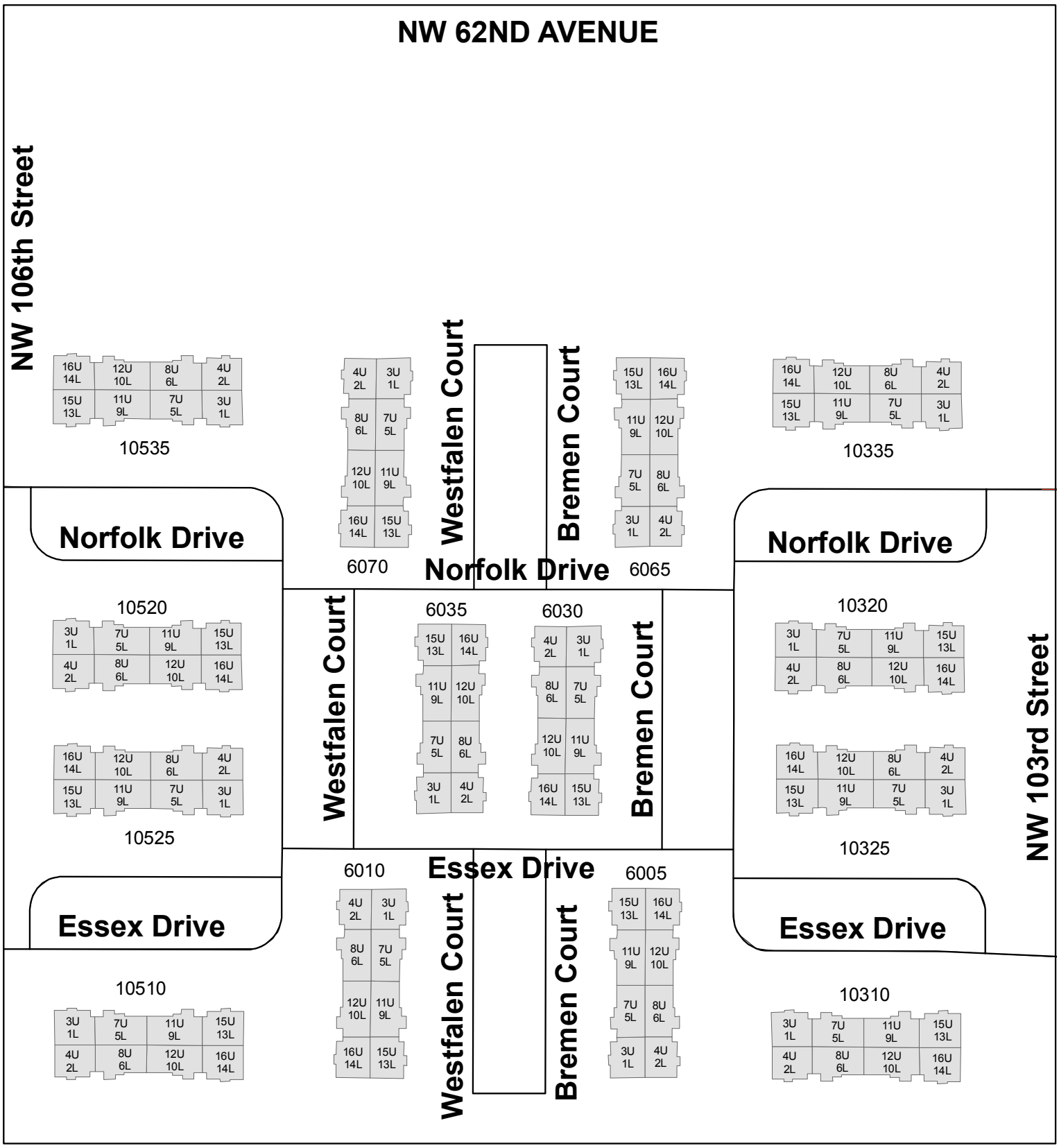


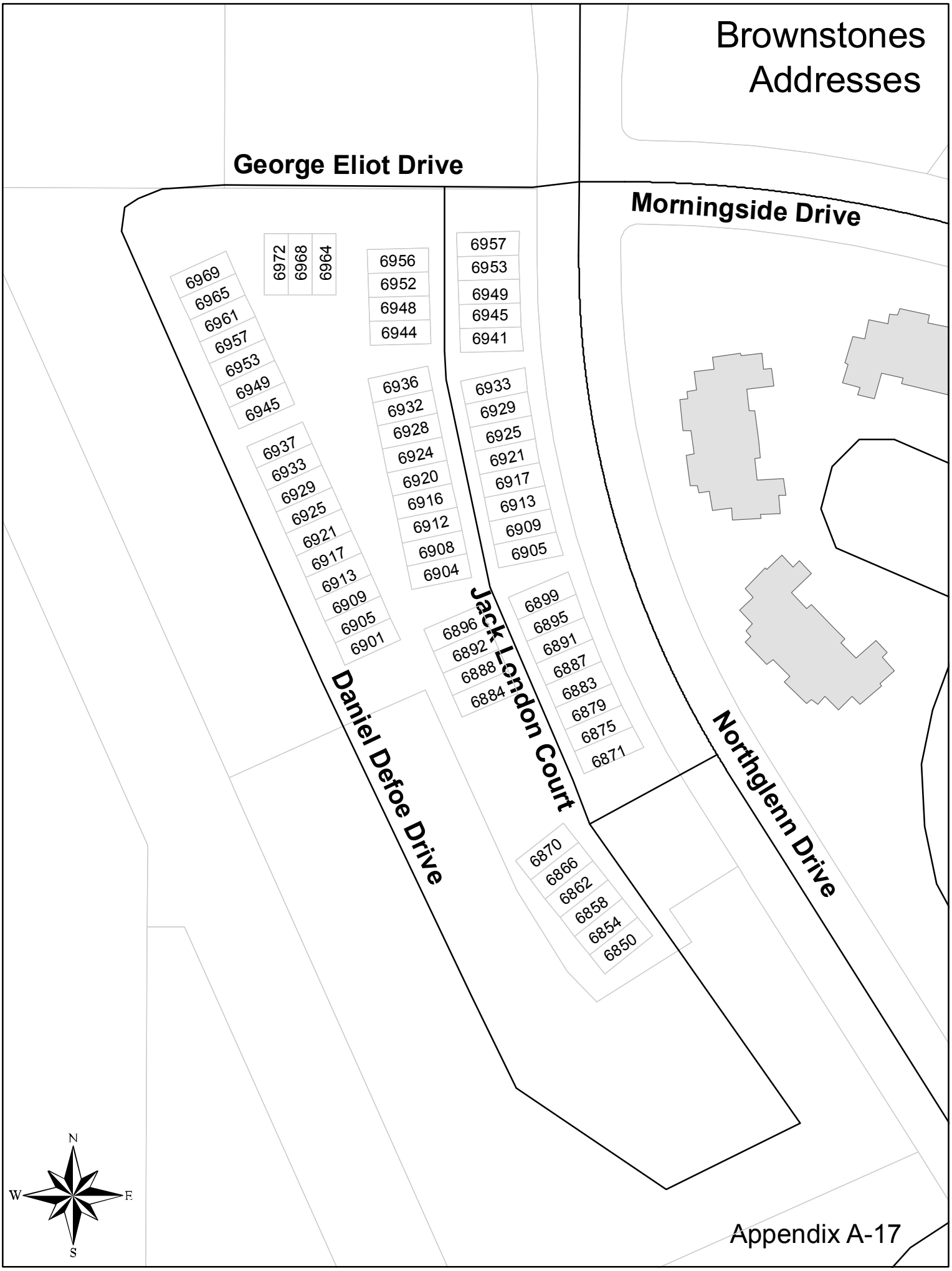
Brownstones Addresses