FLOOD INSURANCE STUDY

FEDERAL EMERGENCY MANAGEMENT AGENCY

VOLUME 3 OF 3

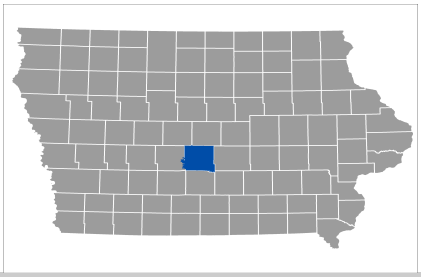

POLK COUNTY, IOWA

AND INCORPORATED AREAS

COMMUNITY NAME	CID	COMMUNITY NAME	CID
CITY OF ALLEMAN	190304	CITY OF MITCHELLVILLE	190619
CITY OF ALTOONA	190546	CITY OF PLEASANT HILL	190489
CITY OF ANKENY	190226	CITY OF POLK CITY	190933
CITY OF BONDURANT	190707	POLK COUNTY, UNINCORPORATED AREAS	190901
CITY OF CARLISLE	190274	CITY OF RUNNELLS	190800
CITY OF CLIVE	190488	CITY OF SHELDAHL	190804
CITY OF DES MOINES	190227	CITY OF URBANDALE	190230
CITY OF ELKHART	190229	CITY OF WEST DES MOINES	190231
CITY OF GRIMES	190228	CITY OF WINDSOR HEIGHTS	190687
CITY OF JOHNSTON	190745		

DRAFT

FEMA

EFFECTIVE:

TBD

FLOOD INSURANCE STUDY NUMBER
19153CV003A

Version Number 2.2.2.1

TABLE OF CONTENTS
Volume 1

		Page
SECTION 1.0 – INTRODUCTION		**1**
1.1	The National Flood Insurance Program	1
1.2	Purpose of this Flood Insurance Study Report	2
1.3	Jurisdictions Included in the Flood Insurance Study Project	2
1.4	Considerations for using this Flood Insurance Study Report	5
SECTION 2.0 – FLOODPLAIN MANAGEMENT APPLICATIONS		**15**
2.1	Floodplain Boundaries	15
2.2	Floodways	16
2.3	Base Flood Elevations	24
2.4	Non-Encroachment Zones	24
2.5	Coastal Flood Hazard Areas	24
2.5.1	Water Elevations and the Effects of Waves	24
2.5.2	Floodplain Boundaries and BFEs for Coastal Areas	24
2.5.3	Coastal High Hazard Areas	25
2.5.4	Limit of Moderate Wave Action	25
SECTION 3.0 – INSURANCE APPLICATIONS		**25**
3.1	National Flood Insurance Program Insurance Zones	25
3.2	Coastal Barrier Resources System	26
SECTION 4.0 – AREA STUDIED		**27**
4.1	Basin Description	27
4.2	Principal Flood Problems	27
4.3	Non-Levee Flood Protection Measures	33
4.4	Levees	34
SECTION 5.0 – ENGINEERING METHODS		**37**
5.1	Hydrologic Analyses	37
5.2	Hydraulic Analyses	52
5.3	Coastal Analyses	59
5.3.1	Total Stillwater Elevations	59
5.3.2	Waves	59
5.3.3	Coastal Erosion	59
5.3.4	Wave Hazard Analyses	59
5.4	Alluvial Fan Analyses	60
SECTION 6.0 – MAPPING METHODS		**60**
6.1	Vertical and Horizontal Control	60
6.2	Base Map	61
6.3	Floodplain and Floodway Delineation	62
6.4	Coastal Flood Hazard Mapping	114
6.5	FIRM Revisions	114

DRAFT

TABLE OF CONTENTS *(continued)*
Volume 1 *(continued)*

6.5.1 Letters of Map Amendment 114
6.5.2 Letters of Map Revision Based on Fill 114
6.5.3 Letters of Map Revision 115
6.5.4 Physical Map Revisions 116
6.5.5 Contracted Restudies 116
6.5.6 Community Map History 116

SECTION 7.0 – CONTRACTED STUDIES AND COMMUNITY COORDINATION 118
7.1 Contracted Studies 118
7.2 Community Meetings 121

SECTION 8.0 – ADDITIONAL INFORMATION 124

SECTION 9.0 – BIBLIOGRAPHY AND REFERENCES 125

Figures

Page

Figure 1: FIRM Panel Index 7
Figure 2: FIRM Notes to Users 8
Figure 3: Map Legend for FIRM 11
Figure 4: Floodway Schematic 17
Figure 5: Wave Runup Transect Schematic 24
Figure 6: Coastal Transect Schematic 25
Figure 7: Frequency Discharge-Drainage Area Curves 50
Figure 8: 1% Annual Chance Total Stillwater Elevations for Coastal Areas 59
Figure 9: Transect Location Map 60

DRAFT

Tables

Page

Table 1: Listing of NFIP Jurisdictions 3
Table 2: Flooding Sources Included in this FIS Report 18
Table 3: Flood Zone Designations by Community 26
Table 4: Coastal Barrier Resources System Information 26
Table 5: Basin Characteristics 27
Table 6: Principal Flood Problems 27
Table 7: Historic Flooding Elevations 30
Table 8: Non-Levee Flood Protection Measures 34
Table 9: Levees 36
Table 10: Summary of Discharges 38
Table 11: Summary of Non-Coastal Stillwater Elevations 50
Table 12: Stream Gage Information used to Determine Discharges 50
Table 13: Summary of Hydrologic and Hydraulic Analyses 53
Table 14: Roughness Coefficients 58
Table 15: Summary of Coastal Analyses 59

TABLE OF CONTENTS *(continued)*

Volume 1 *(continued)*

Tables *(continued)*

Table 16: Tide Gage Analysis Specifics 59
Table 17: Coastal Transect Parameters 59
Table 18: Summary of Alluvial Fan Analyses 60
Table 19: Results of Alluvial Fan Analyses 60
Table 20: Countywide Vertical Datum Conversion 61
Table 21: Stream-by-Stream Vertical Datum Conversion 61
Table 22: Base Map Sources 62
Table 23: Summary of Topographic Elevation Data used in Mapping 63
Table 24: Floodway Data 64
Table 25: Flood Hazard and Non-Encroachment Data for Selected Streams 114
Table 26: Summary of Coastal Transect Mapping Considerations 114
Table 27: Incorporated Letters of Map Change 115
Table 28: Community Map History 117
Table 29: Summary of Contracted Studies Included in this FIS Report 118
Table 30: Community Meetings 122
Table 31: Map Repositories 124
Table 32: Additional Information 125
Table 33: Bibliography and References 126

Volume 2

Exhibits

Flood Profiles	Panel
Beaver Creek	01-05 P
Des Moines River	06-09 P
Dovetail	10 P
Fourmile Creek	11-24 P
Frink Creek	25 P
Jordan Creek	26-32 P
Little Beaver Creek	33-39 P
Little Beaver Creek Tributary A	40-41 P
Little Beaver Creek Tributary North	42 P
Little Beaver Creek Tributary South	43 P
Little Beaver Creek Split	44 P
Little Fourmile Creek	45 P
Little Walnut Creek	46-48 P
Meadowlark Creek	49 P
Muchikinock Creek	50-51 P
Mud Creek	52-66 P
North Walnut Creek	67-71 P
Otter Creek	72 P
Prairie Creek	73 P
Raccoon River	74-90 P
Rock Creek	91-96 P
Saylor Creek	97-99 P

DRAFT

Volume 3

Exhibits

Flood Profiles	Panel
Saylor Creek Tributary	100-101 P
Seventh Ward Ditch	102 P
South Walnut Creek	103-104 P
Spring Creek	105-111 P
Tributary A	112 P
Tributary D	113 P
Tributary E	114 P
Walnut Creek	115-122 P
Yeader Creek	123-124 P

Published Separately

Flood Insurance Rate Map (FIRM)

DRAFT

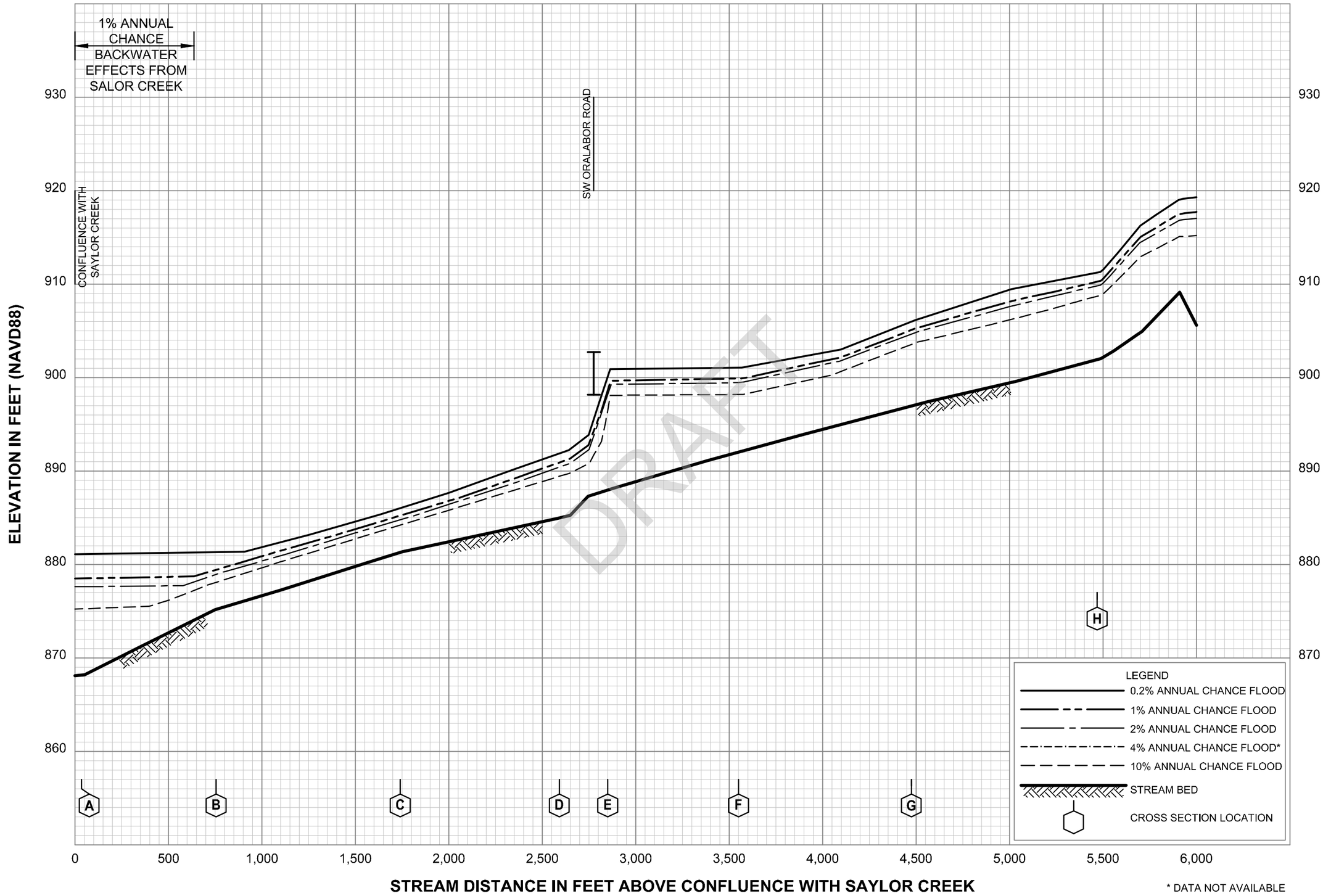

* DATA NOT AVAILABLE

FLOOD PROFILES

SAYLOR CREEK TRIBUTARY

FEDERAL EMERGENCY MANAGEMENT AGENCY

POLK COUNTY, IOWA

AND INCORPORATED AREAS

100P

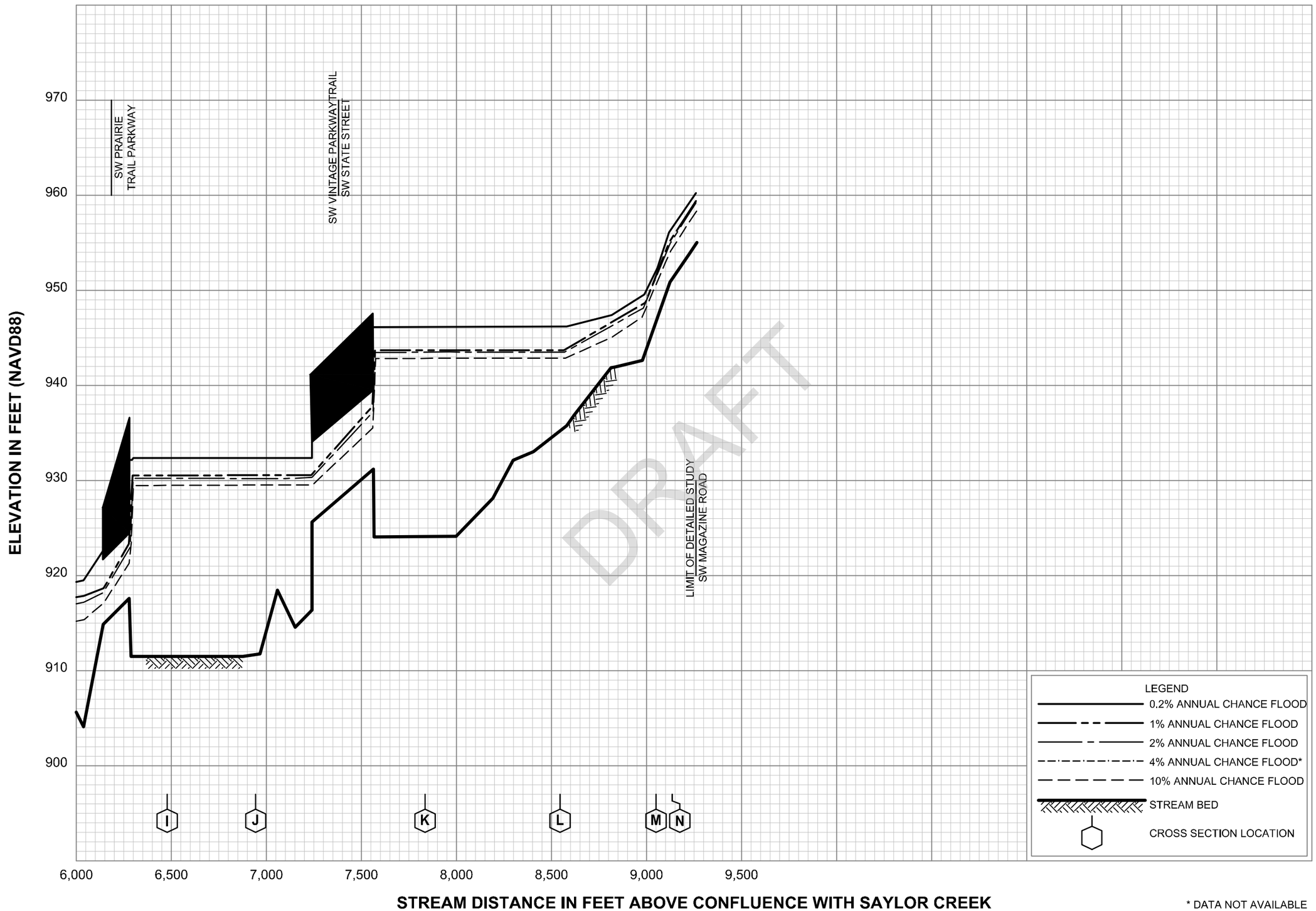

DRAFT

FLOOD PROFILES

SAYLOR CREEK TRIBUTARY

FEDERAL EMERGENCY MANAGEMENT AGENCY

POLK COUNTY, IOWA

AND INCORPORATED AREAS

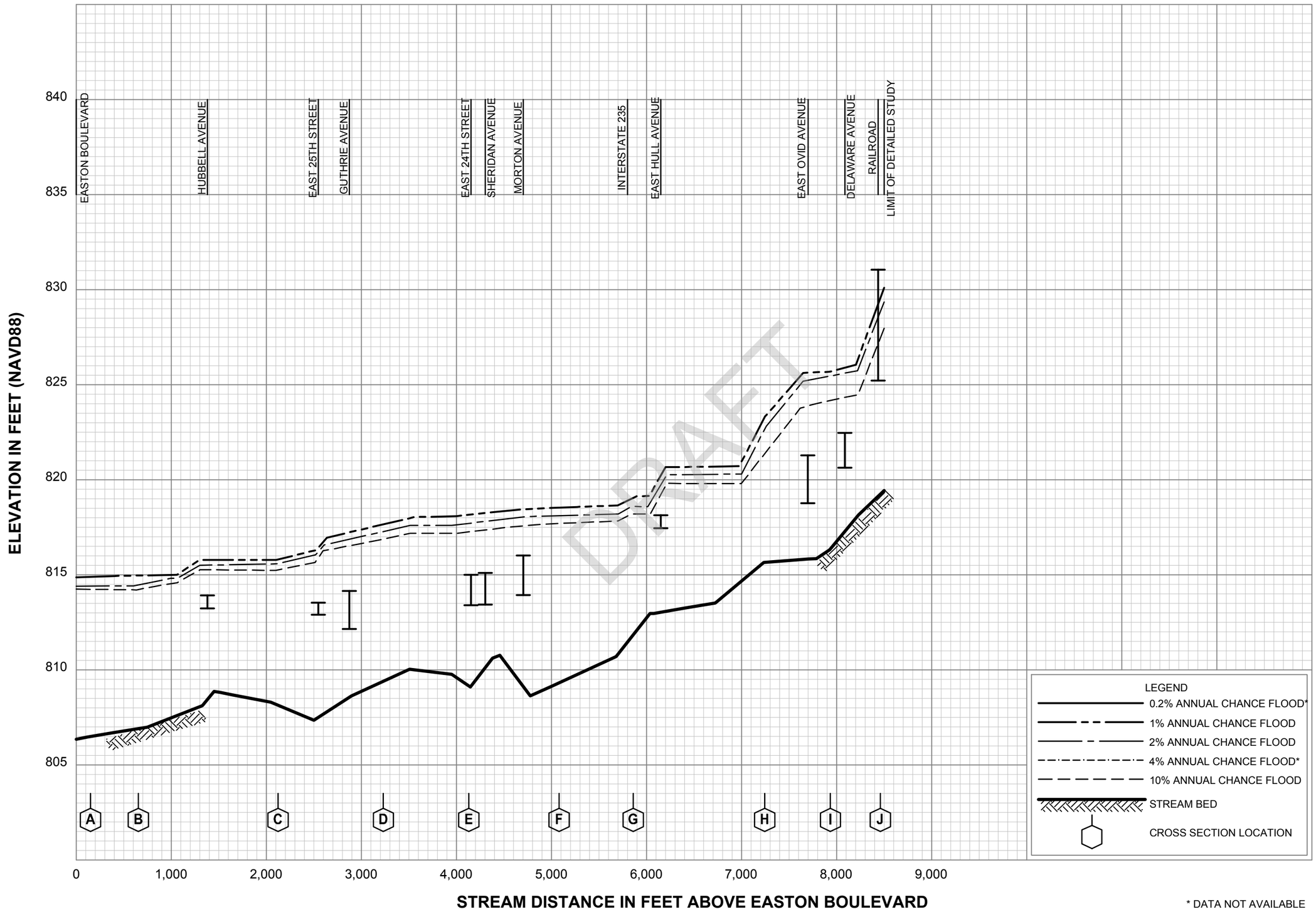

* DATA NOT AVAILABLE

FLOOD PROFILES

SEVENTH WARD DITCH

FEDERAL EMERGENCY MANAGEMENT AGENCY

POLK COUNTY, IOWA

AND INCORPORATED AREAS

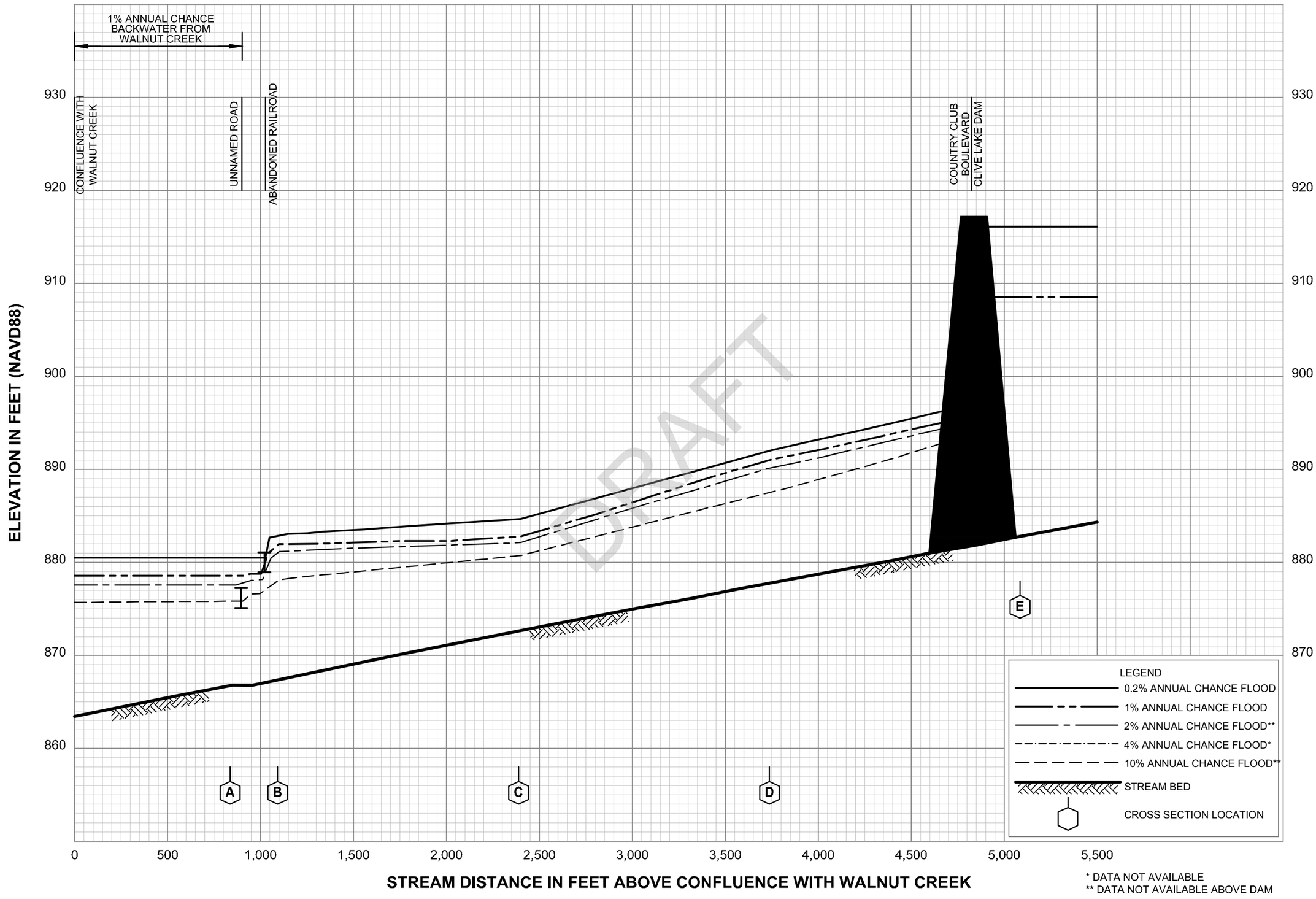

* DATA NOT AVAILABLE
** DATA NOT AVAILABLE ABOVE DAM

FLOOD PROFILES

SOUTH WALNUT CREEK

FEDERAL EMERGENCY MANAGEMENT AGENCY

POLK COUNTY, IOWA

AND INCORPORATED AREAS

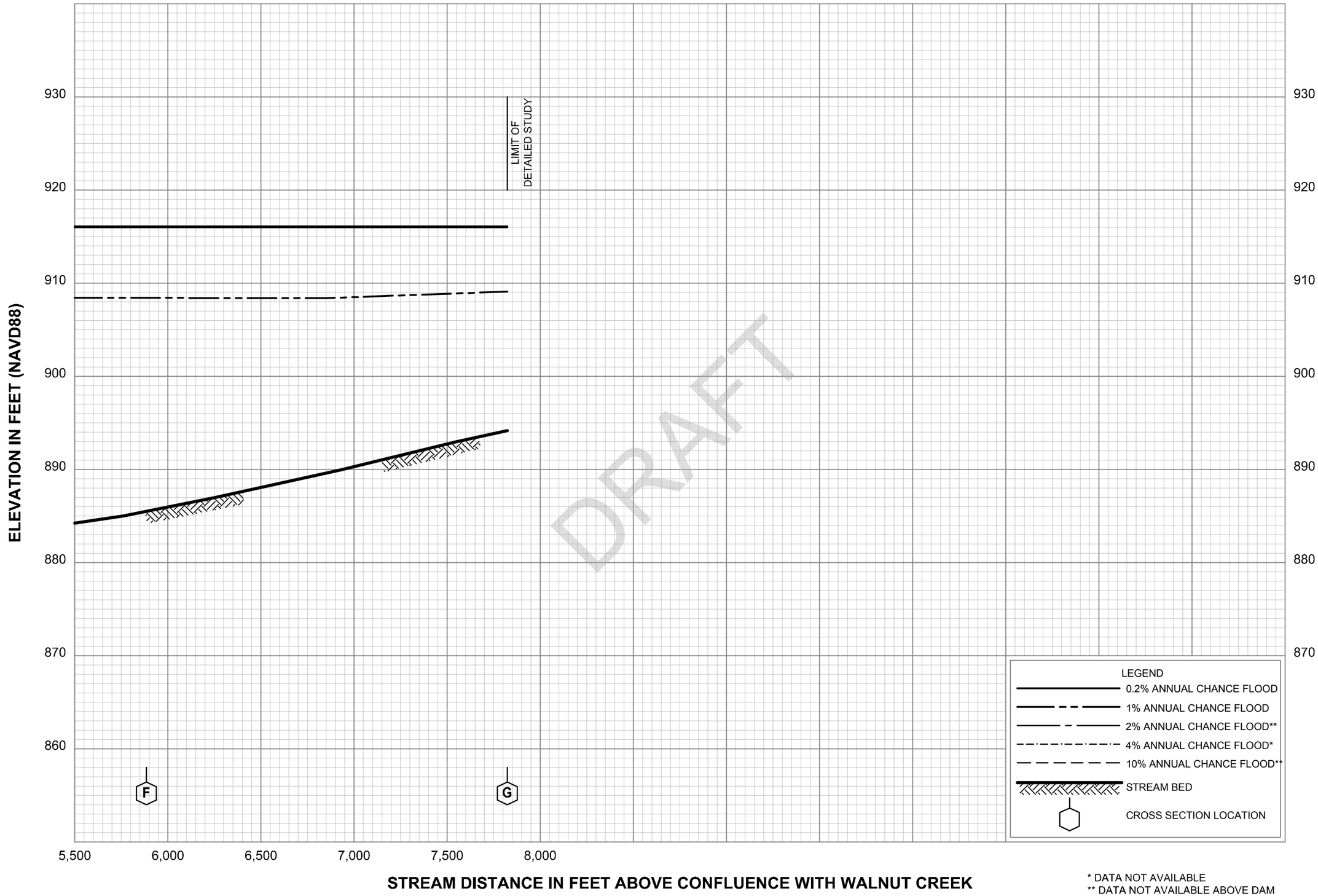

DRAFT

* DATA NOT AVAILABLE
** DATA NOT AVAILABLE ABOVE DAM

FLOOD PROFILES

SOUTH WALNUT CREEK

FEDERAL EMERGENCY MANAGEMENT AGENCY

POLK COUNTY, IOWA

AND INCORPORATED AREAS

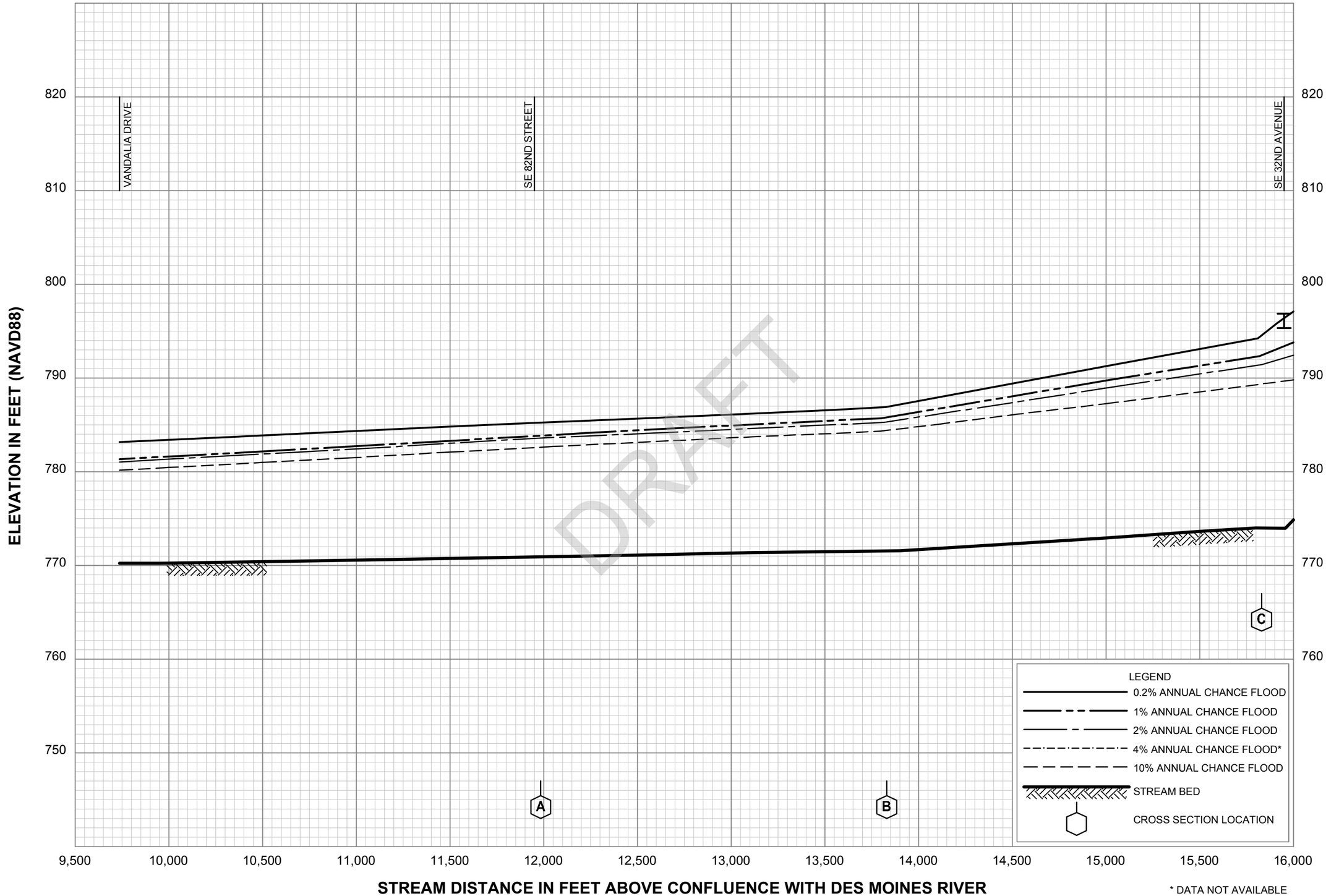

* DATA NOT AVAILABLE

FLOOD PROFILES

SPRING CREEK

FEDERAL EMERGENCY MANAGEMENT AGENCY

POLK COUNTY, IOWA

AND INCORPORATED AREAS

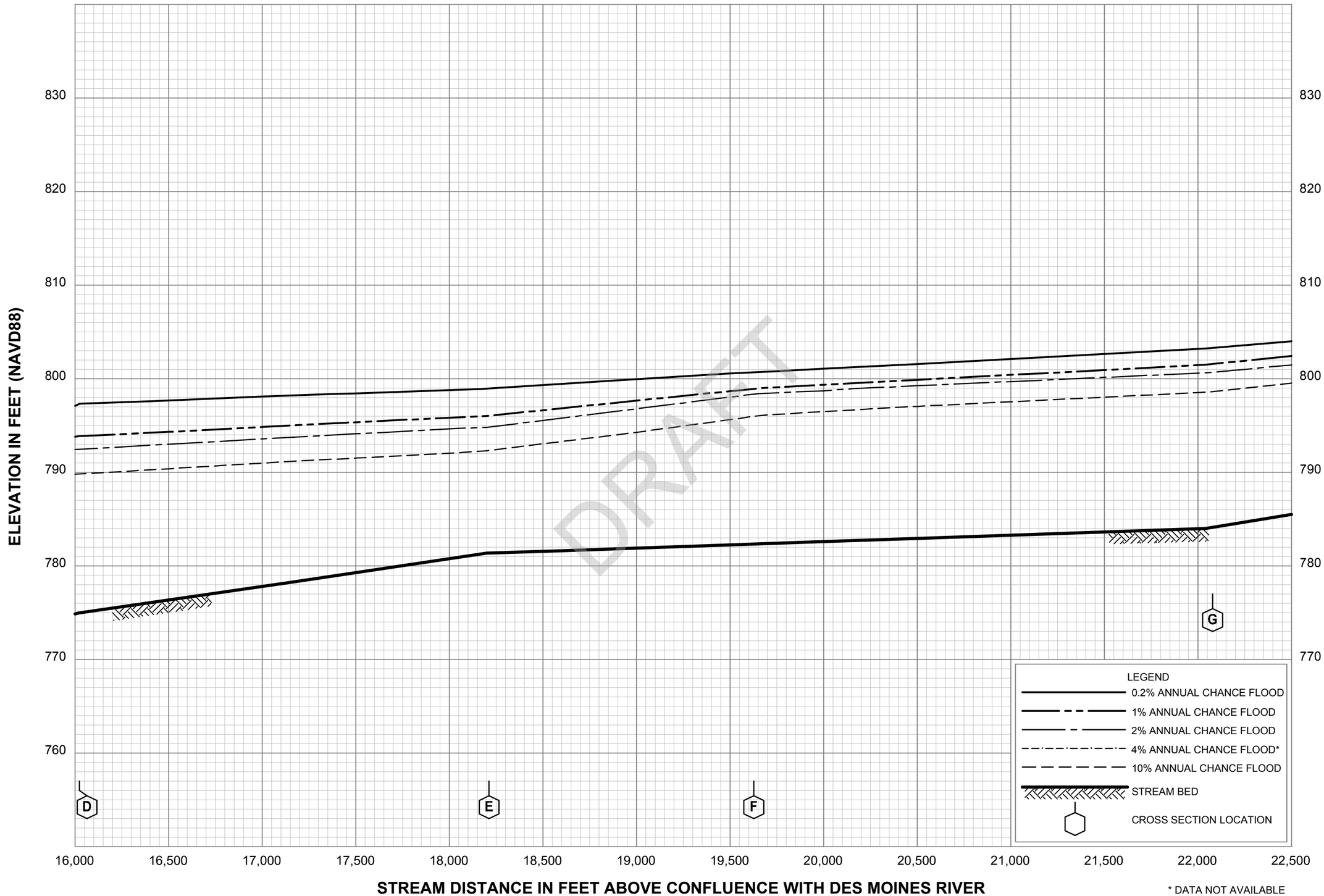

* DATA NOT AVAILABLE

FLOOD PROFILES

SPRING CREEK

FEDERAL EMERGENCY MANAGEMENT AGENCY

POLK COUNTY, IOWA

AND INCORPORATED AREAS

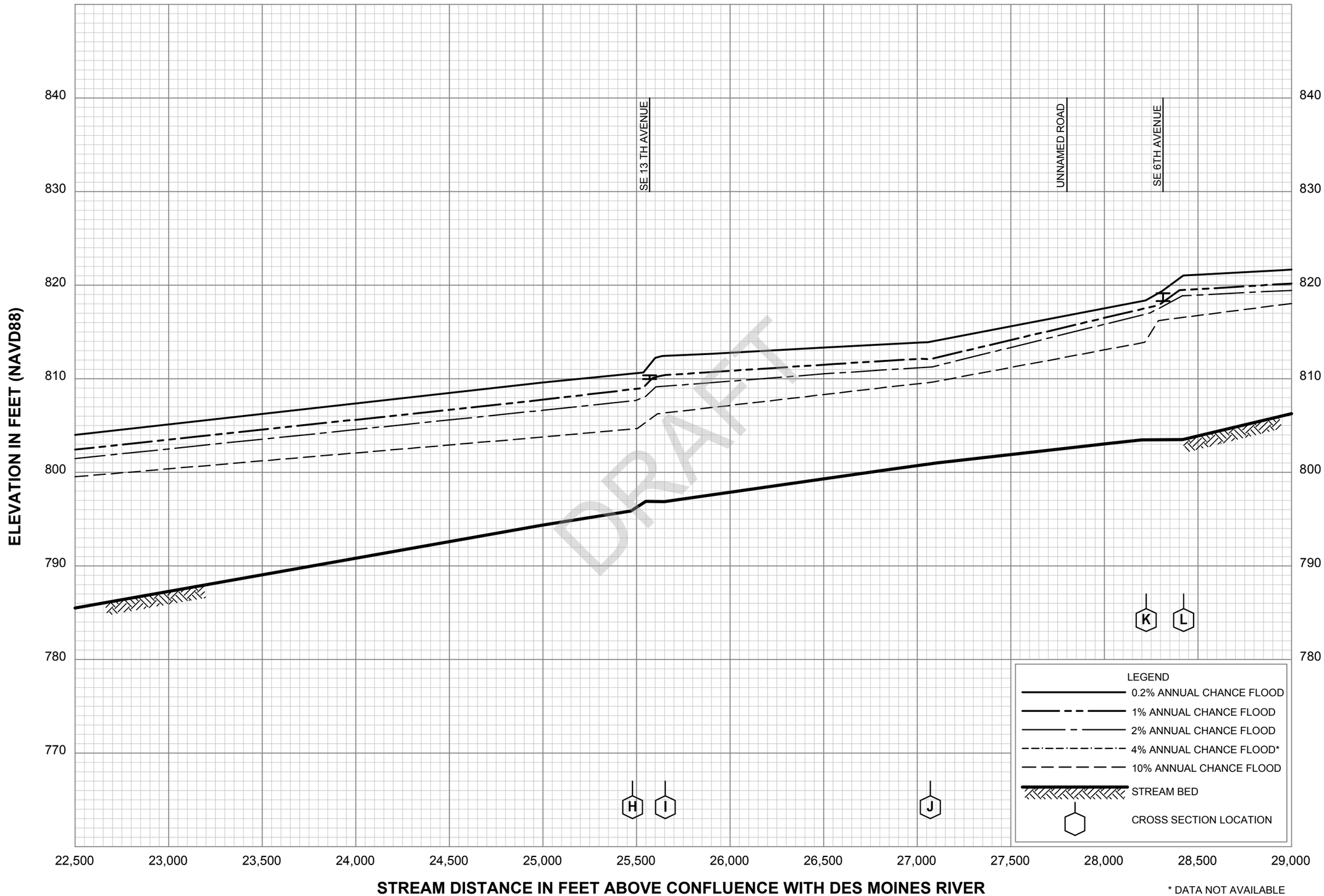

DRAFT

FLOOD PROFILES

SPRING CREEK

FEDERAL EMERGENCY MANAGEMENT AGENCY

POLK COUNTY, IOWA

AND INCORPORATED AREAS

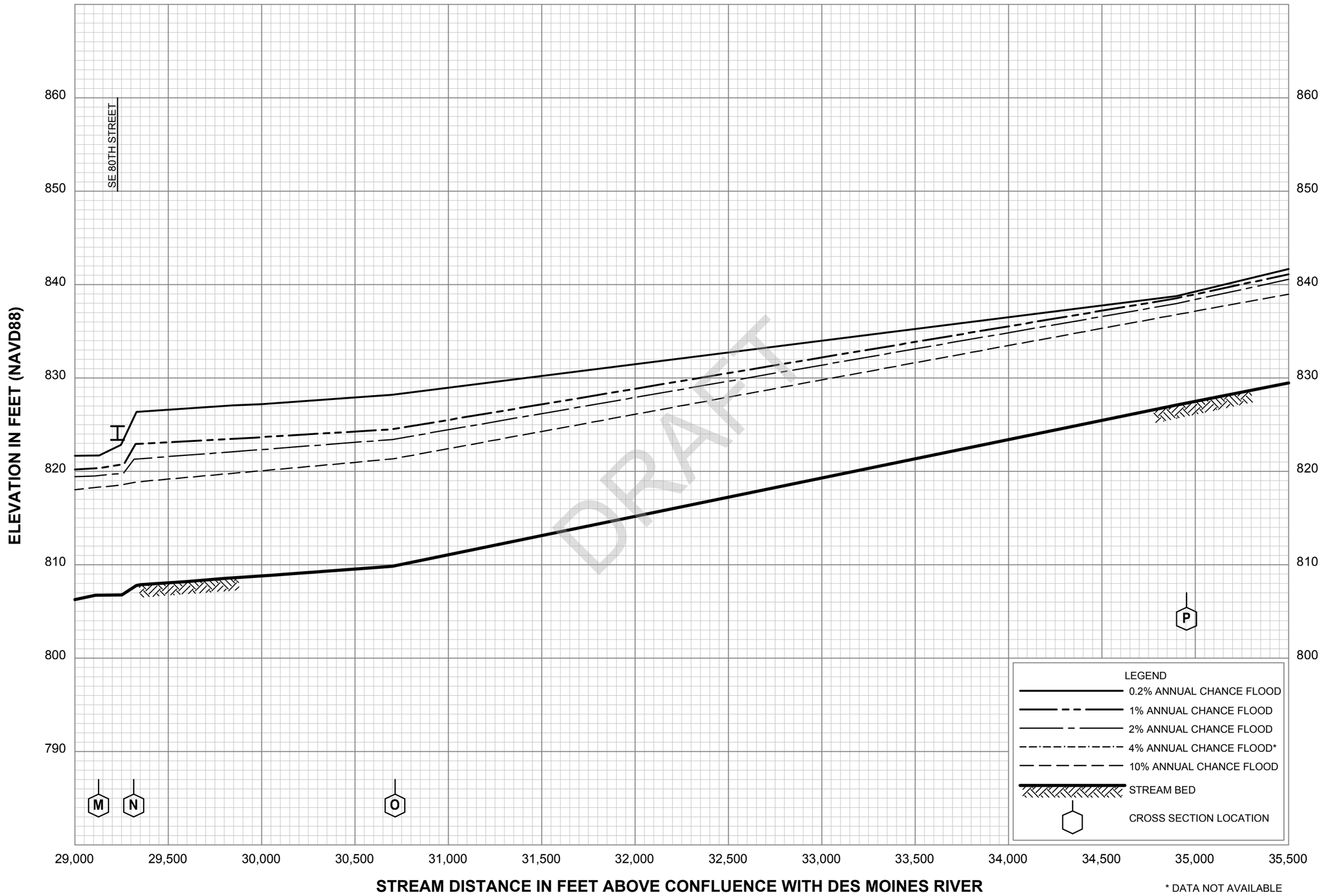

* DATA NOT AVAILABLE

FLOOD PROFILES

SPRING CREEK

FEDERAL EMERGENCY MANAGEMENT AGENCY

POLK COUNTY, IOWA

AND INCORPORATED AREAS

108P

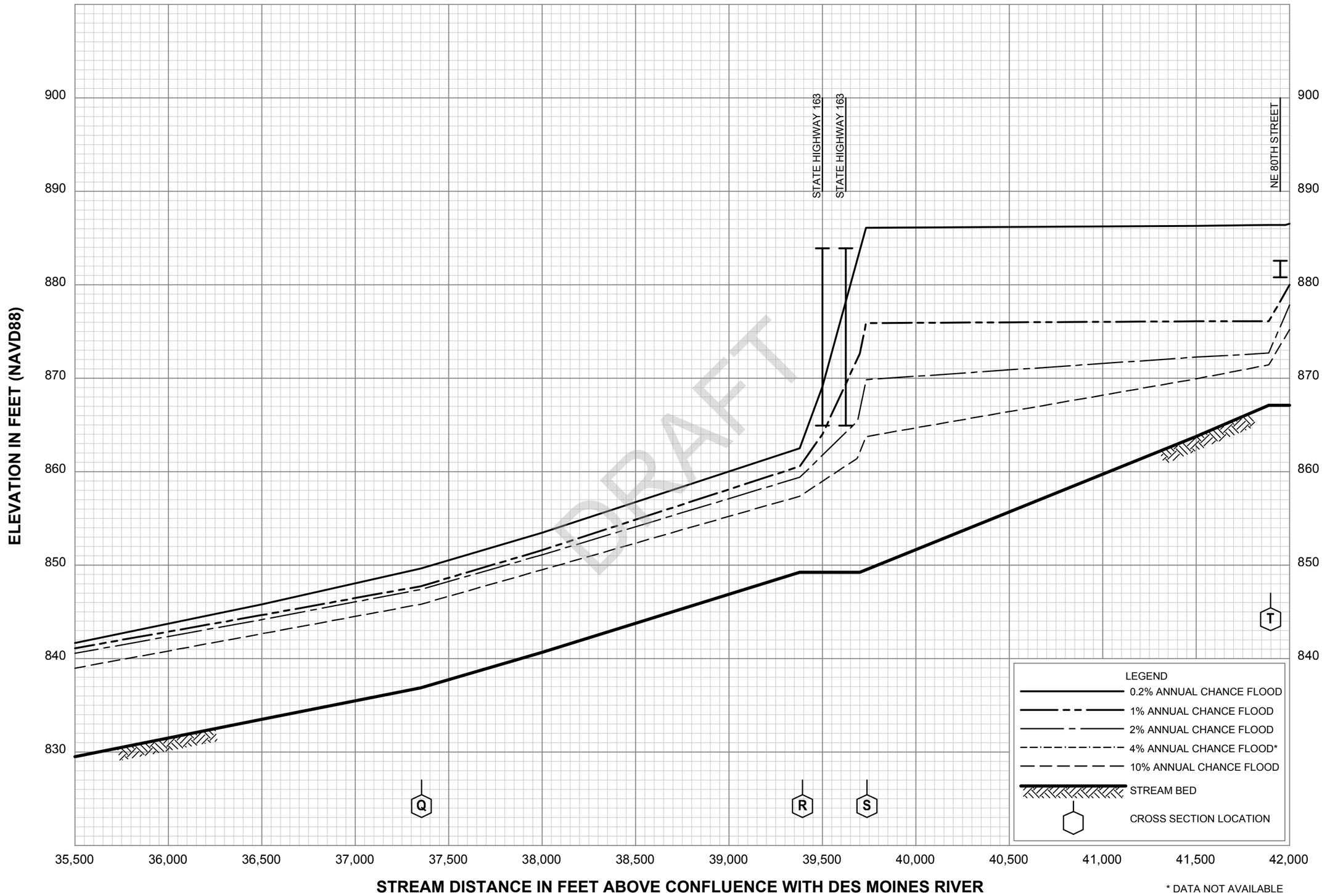

DRAFT

FLOOD PROFILES

SPRING CREEK

FEDERAL EMERGENCY MANAGEMENT AGENCY

POLK COUNTY, IOWA

AND INCORPORATED AREAS

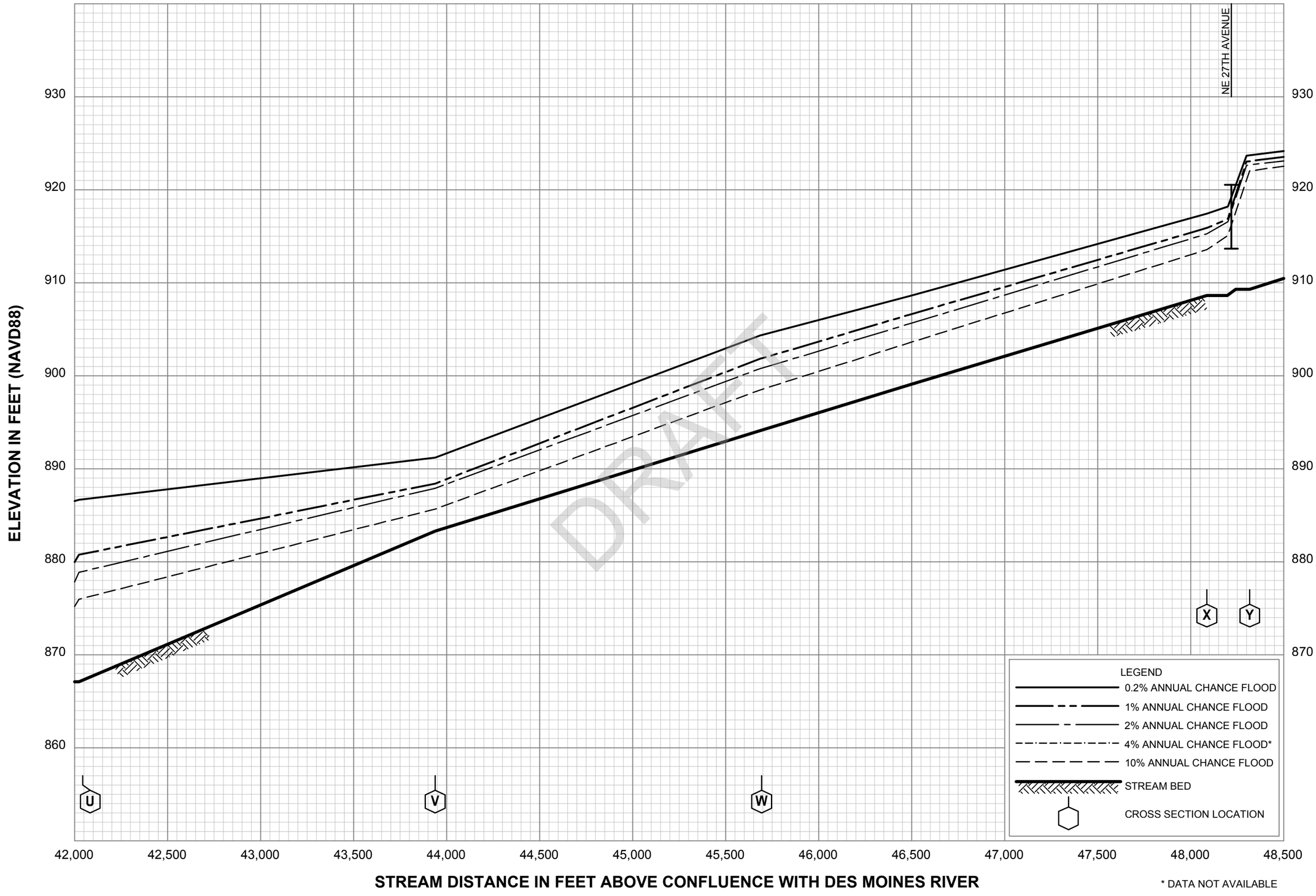

DRAFT

* DATA NOT AVAILABLE

FLOOD PROFILES

SPRING CREEK

FEDERAL EMERGENCY MANAGEMENT AGENCY

POLK COUNTY, IOWA

AND INCORPORATED AREAS

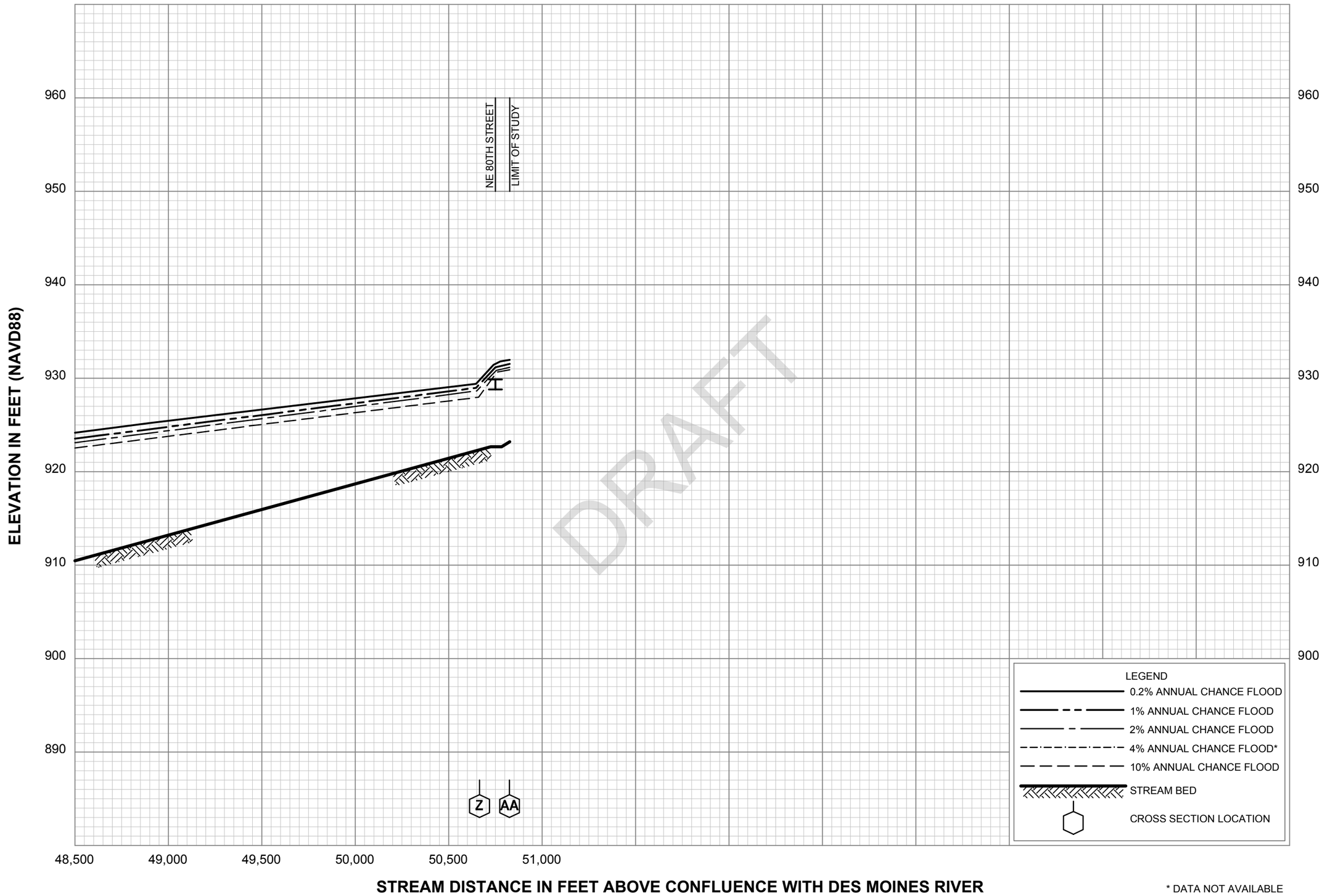

* DATA NOT AVAILABLE

FLOOD PROFILES

SPRING CREEK

FEDERAL EMERGENCY MANAGEMENT AGENCY

POLK COUNTY, IOWA

AND INCORPORATED AREAS

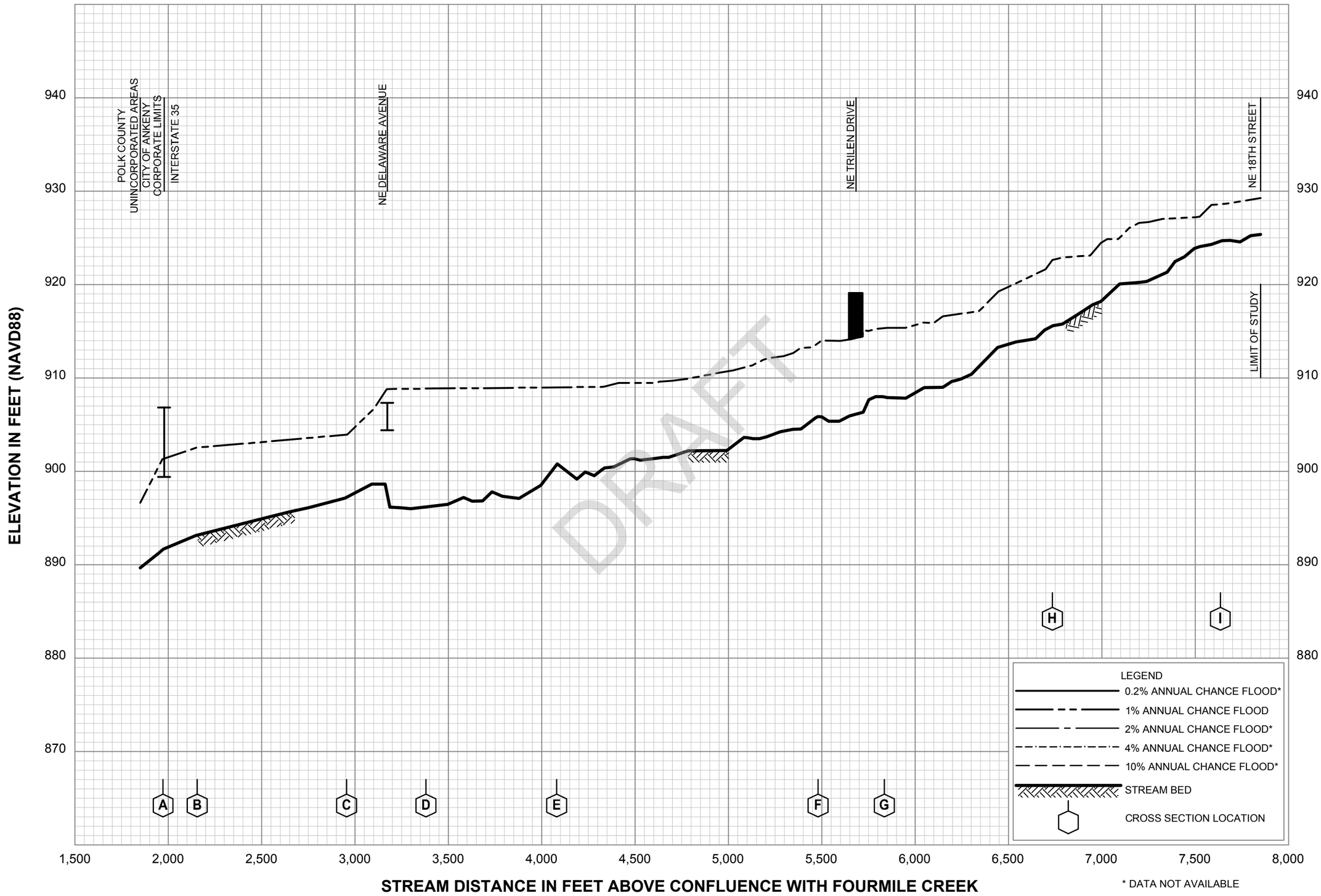

FLOOD PROFILES

TRIBUTARY A

FEDERAL EMERGENCY MANAGEMENT AGENCY

POLK COUNTY, IOWA

AND INCORPORATED AREAS

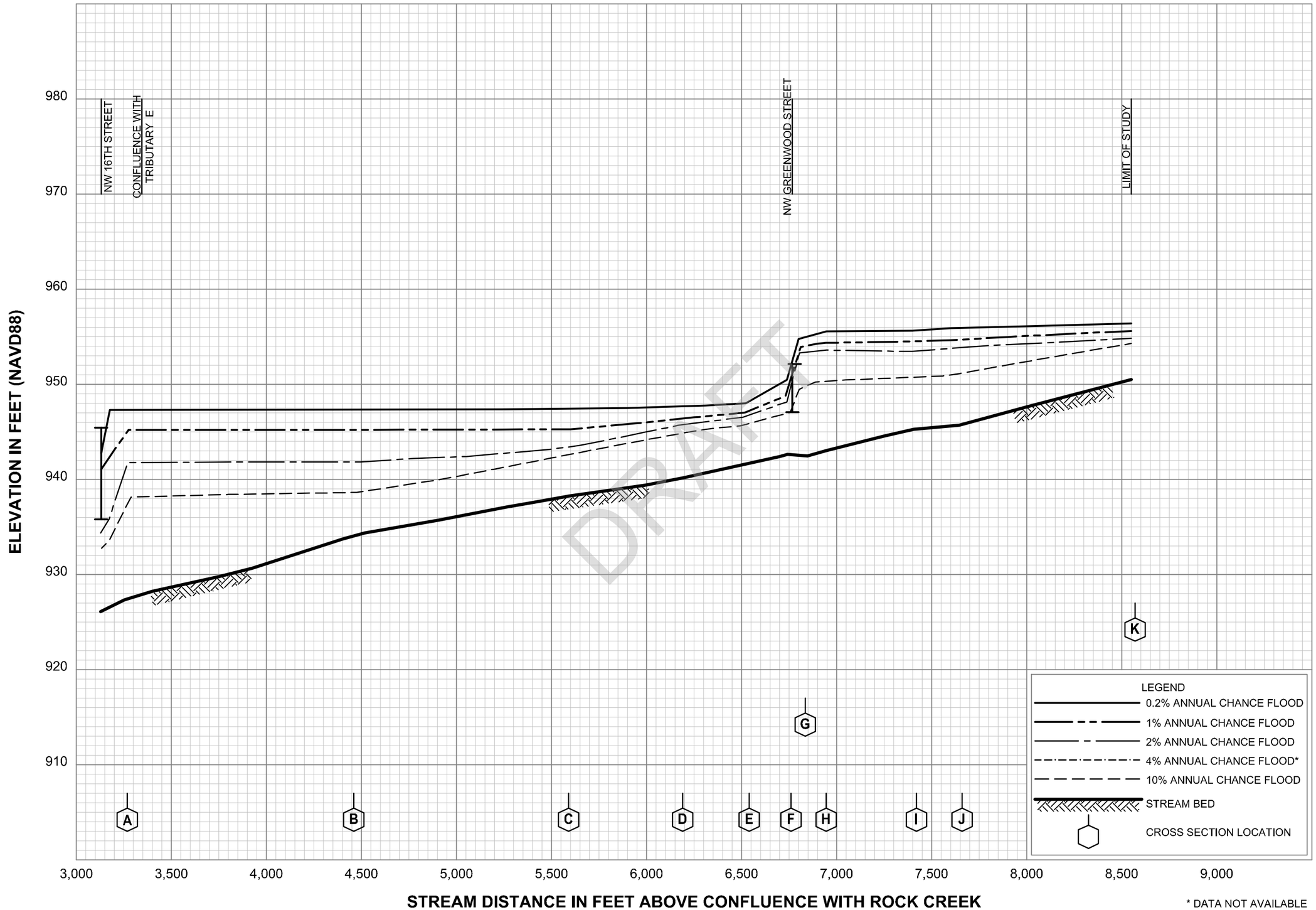

* DATA NOT AVAILABLE

FLOOD PROFILES

TRIBUTARY D

FEDERAL EMERGENCY MANAGEMENT AGENCY

POLK COUNTY, IOWA

AND INCORPORATED AREAS

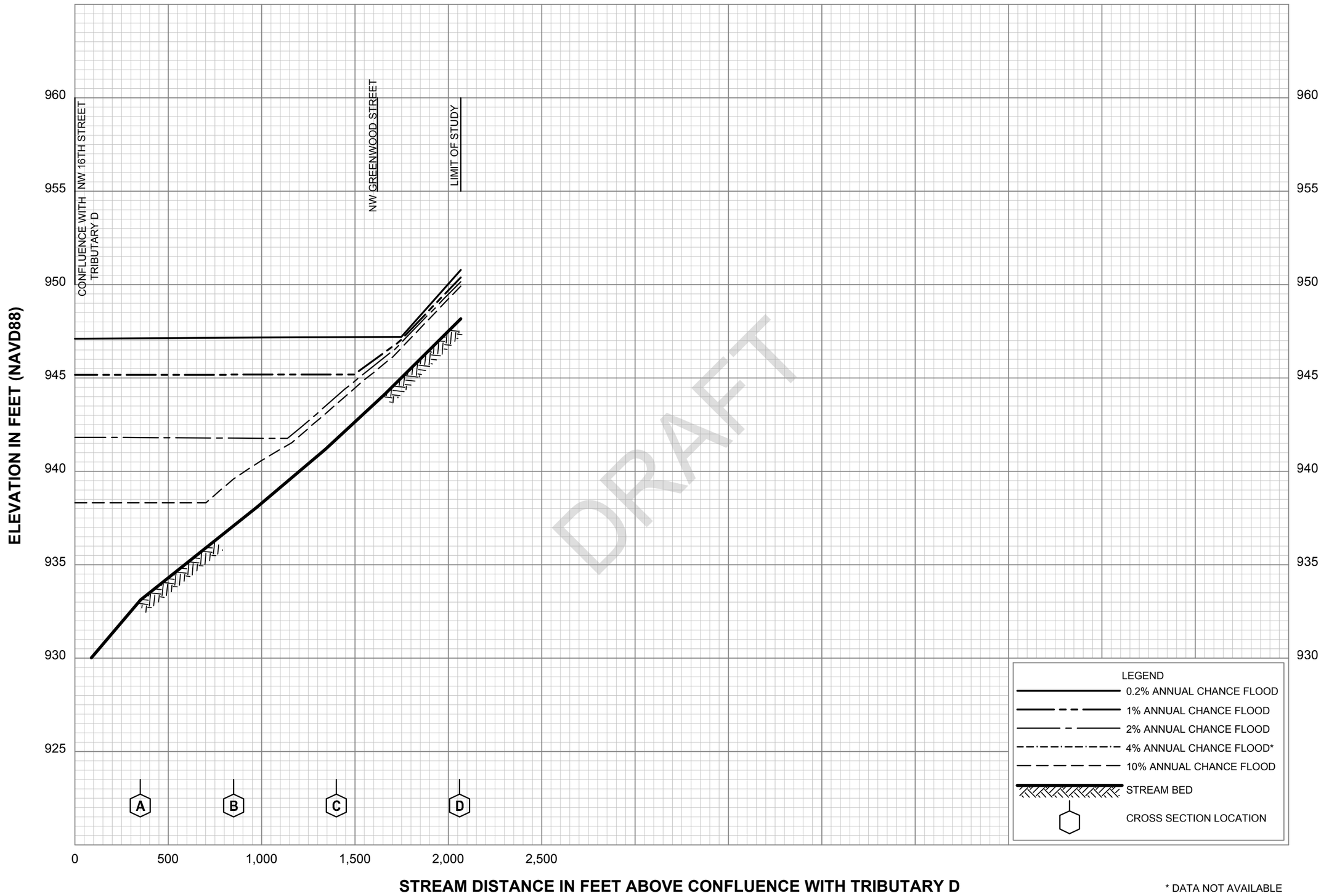

* DATA NOT AVAILABLE

FLOOD PROFILES

TRIBUTARY E

FEDERAL EMERGENCY MANAGEMENT AGENCY

POLK COUNTY, IOWA

AND INCORPORATED AREAS

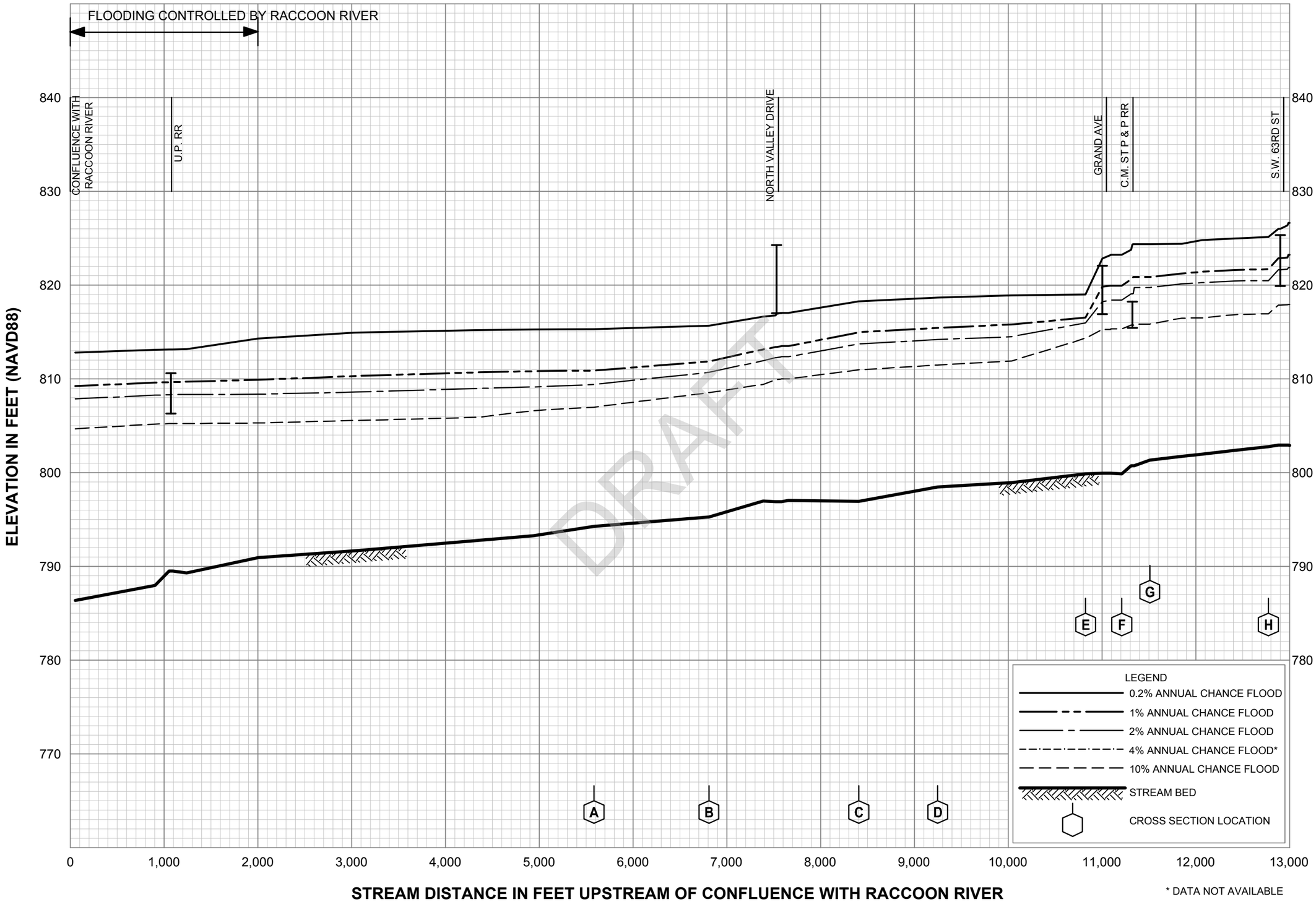

FLOOD PROFILES

WALNUT CREEK

FEDERAL EMERGENCY MANAGEMENT AGENCY

POLK COUNTY, IOWA

AND UNINCORPORATED AREAS

115P

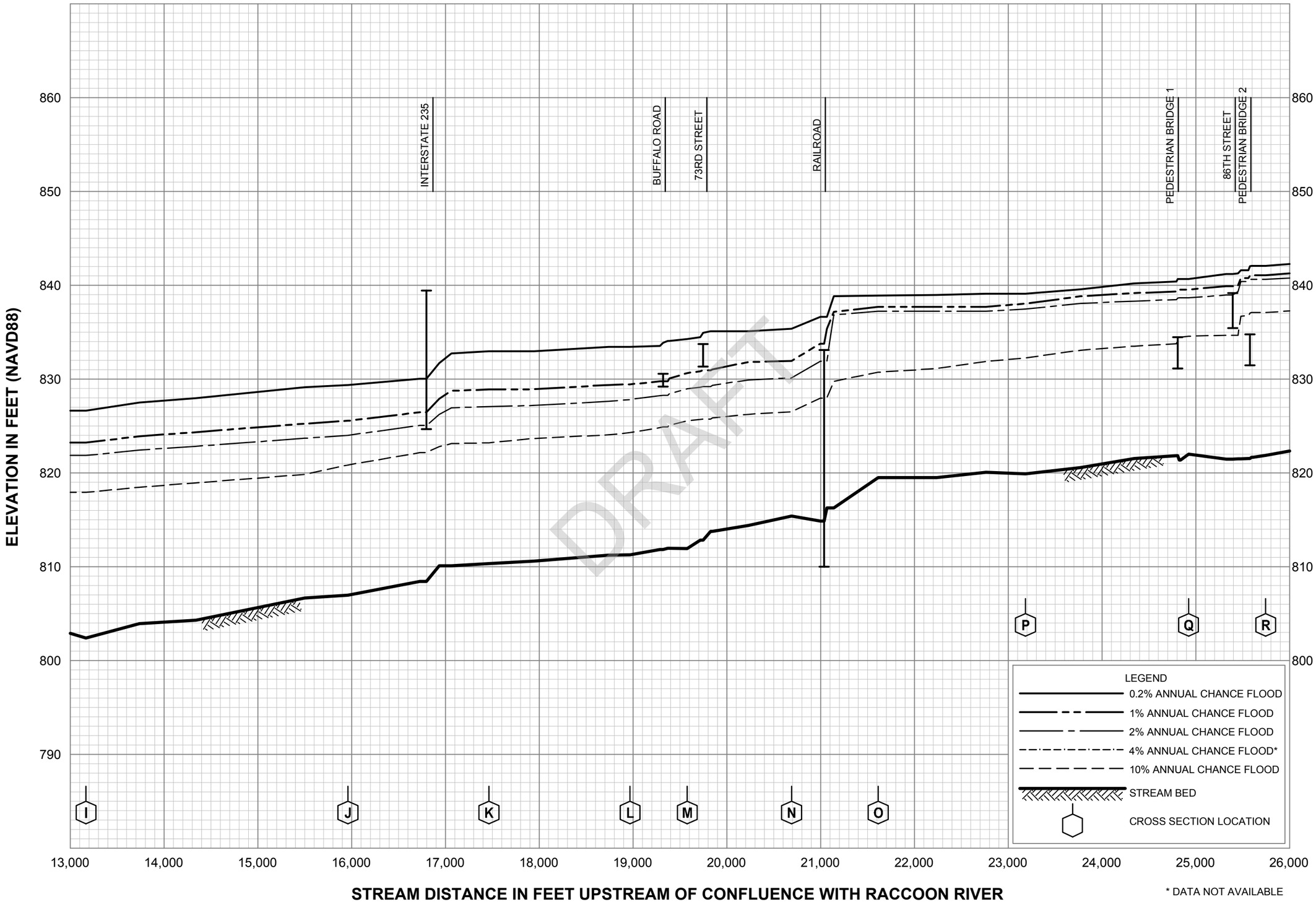

DRAFT

FLOOD PROFILES

WALNUT CREEK

FEDERAL EMERGENCY MANAGEMENT AGENCY

POLK COUNTY, IOWA

AND UNINCORPORATED AREAS

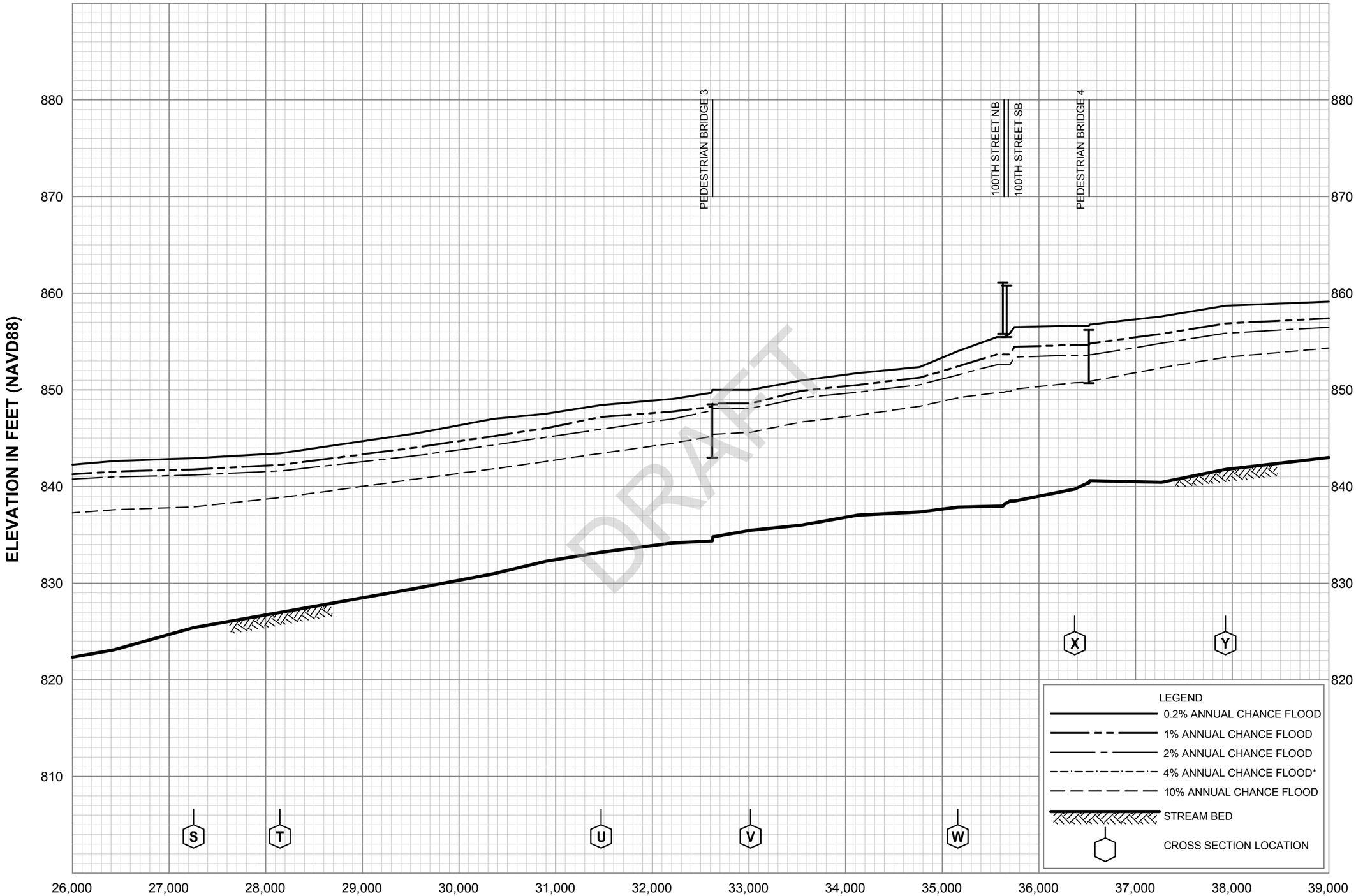

DRAFT

* DATA NOT AVAILABLE

FLOOD PROFILES

WALNUT CREEK

FEDERAL EMERGENCY MANAGEMENT AGENCY

POLK COUNTY, IOWA

AND UNINCORPORATED AREAS

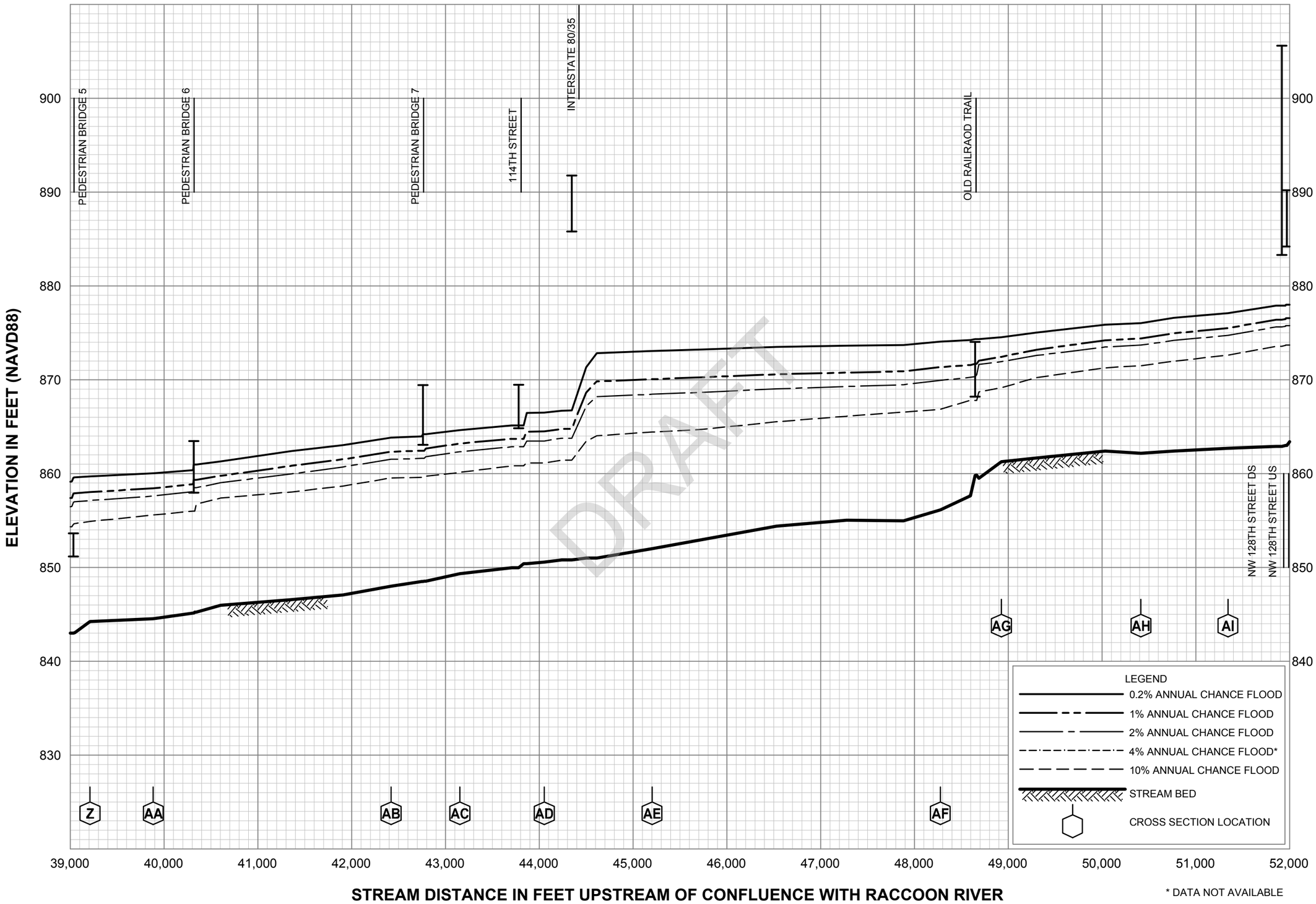

FLOOD PROFILES

WALNUT CREEK

FEDERAL EMERGENCY MANAGEMENT AGENCY

POLK COUNTY, IOWA

AND UNINCORPORATED AREAS

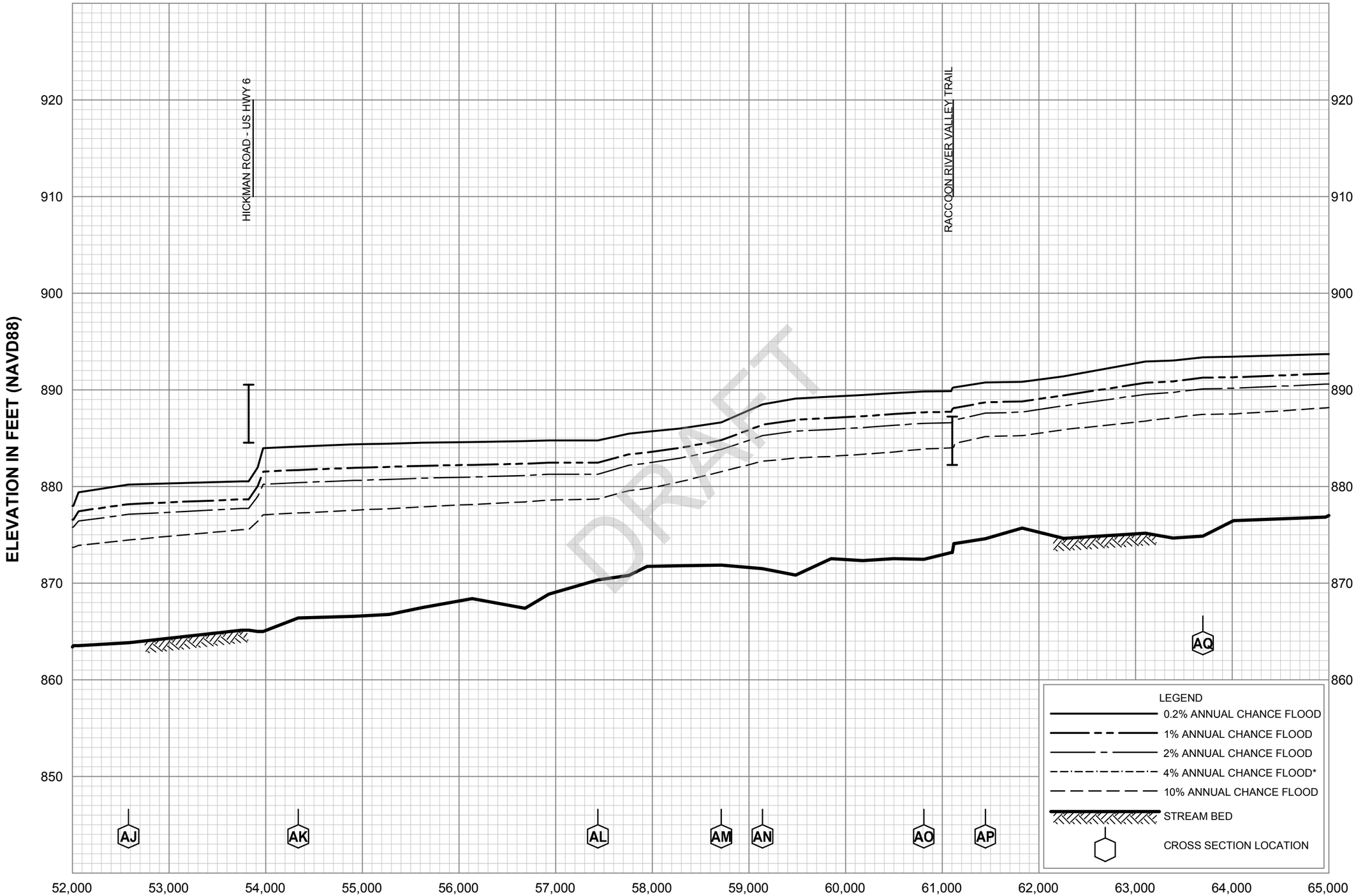

DRAFT

* DATA NOT AVAILABLE

FLOOD PROFILES

WALNUT CREEK

FEDERAL EMERGENCY MANAGEMENT AGENCY

POLK COUNTY, IOWA

AND UNINCORPORATED AREAS

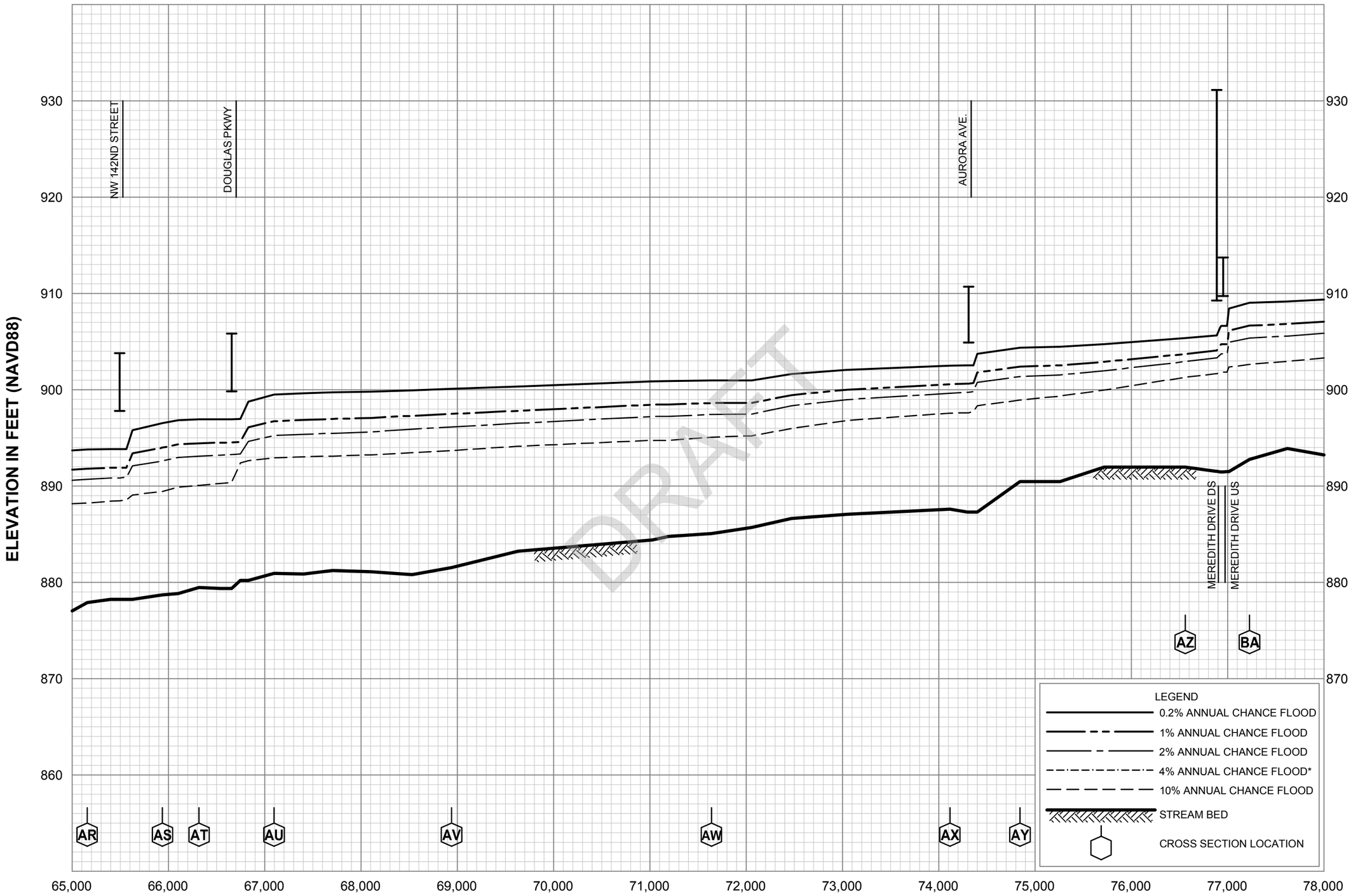

* DATA NOT AVAILABLE

FLOOD PROFILES

WALNUT CREEK

FEDERAL EMERGENCY MANAGEMENT AGENCY

POLK COUNTY, IOWA

AND UNINCORPORATED AREAS

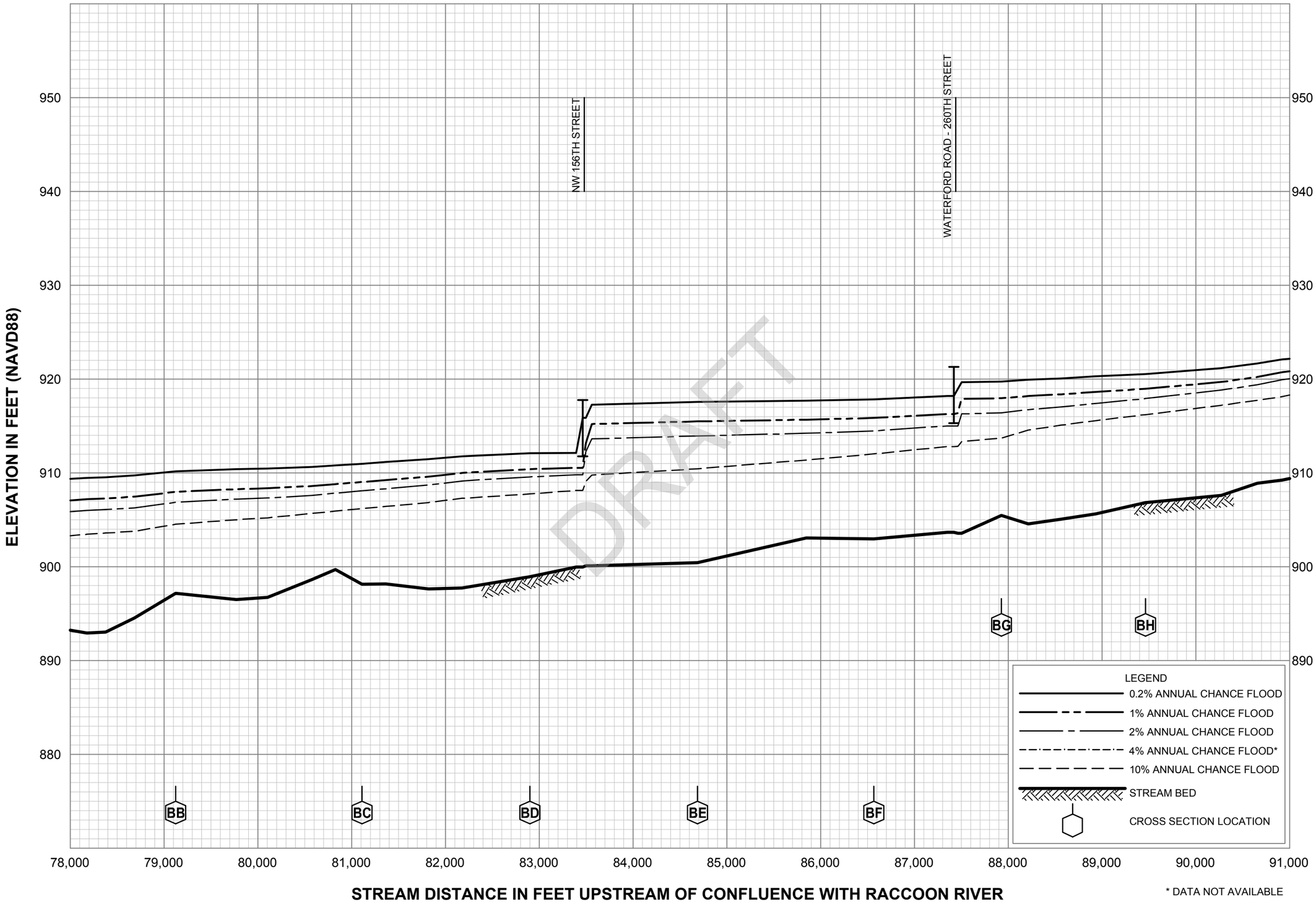

DRAFT

FLOOD PROFILES

WALNUT CREEK

FEDERAL EMERGENCY MANAGEMENT AGENCY

POLK COUNTY, IOWA

AND UNINCORPORATED AREAS

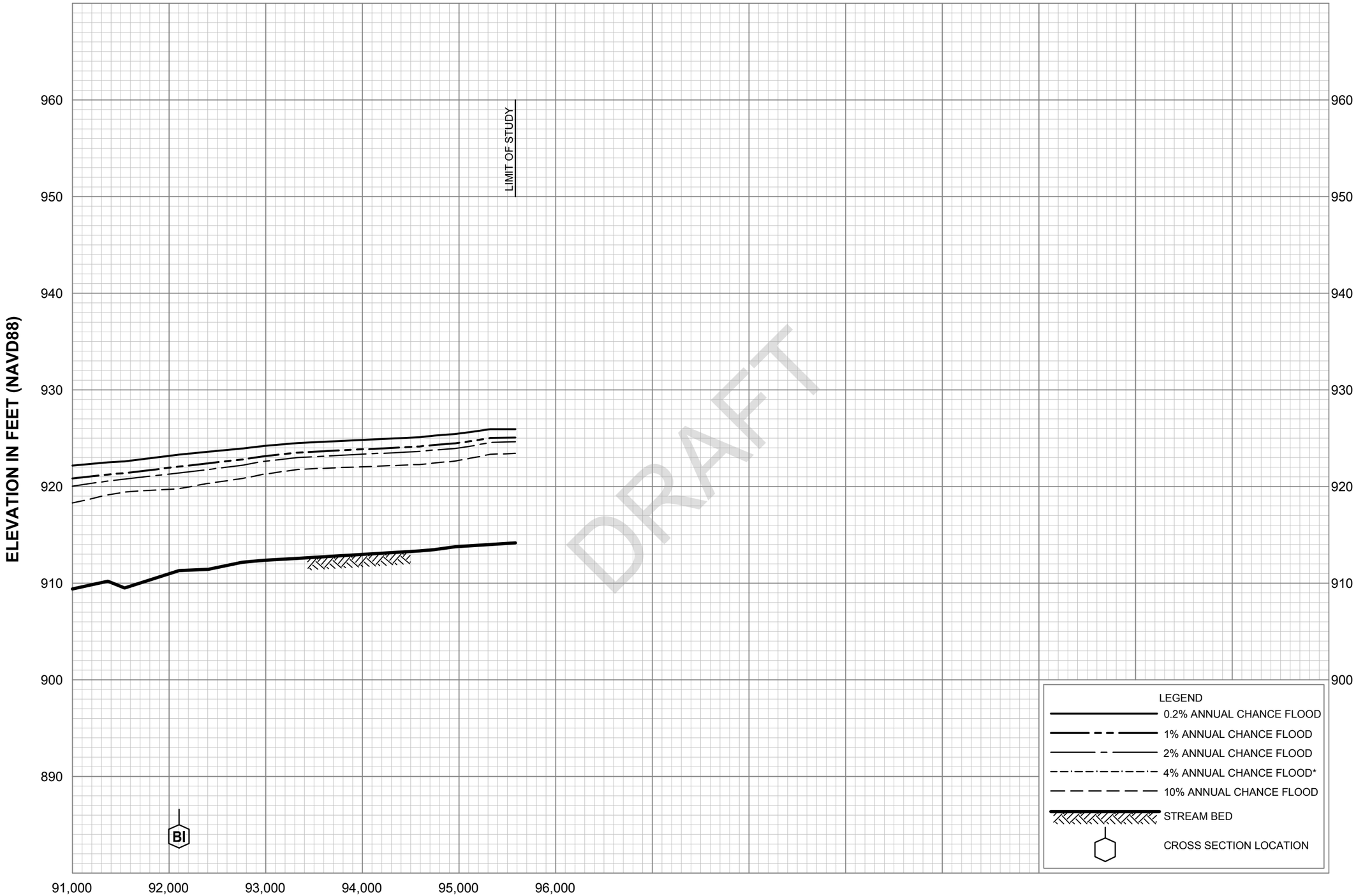

* DATA NOT AVAILABLE

FLOOD PROFILES

WALNUT CREEK

FEDERAL EMERGENCY MANAGEMENT AGENCY

POLK COUNTY, IOWA

AND UNINCORPORATED AREAS

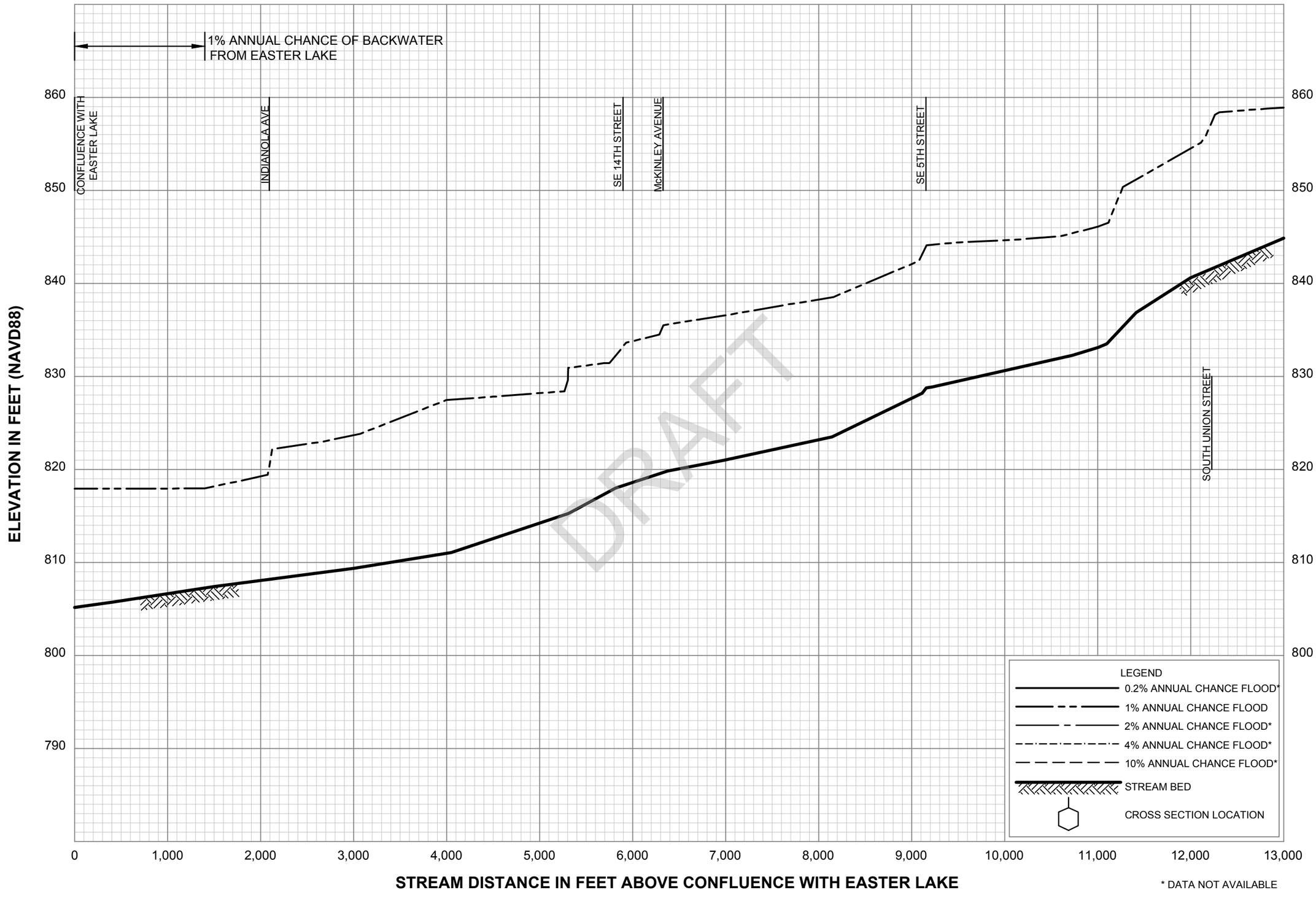

* DATA NOT AVAILABLE

FLOOD PROFILES

YEADER CREEK

FEDERAL EMERGENCY MANAGEMENT AGENCY

POLK COUNTY, IOWA

AND INCORPORATED AREAS

* DATA NOT AVAILABLE

FLOOD PROFILES

YEADER CREEK

FEDERAL EMERGENCY MANAGEMENT AGENCY

POLK COUNTY, IOWA

AND INCORPORATED AREAS